

SYMBOLOLOGIE ArcGIS

SEZNAM ZPRACOVANÝCH STYLŮ:

- ESRI
- ARCSCE BASIC
- BUSINESS
- CADD GIS CENTER SDS 200
- CADD GIS CENTER SDS 220
- CADD GIS CENTER SDS 195
- CAVES
- CIVIC
- CONSERVATION
- CRIME ANALYSIS
- DIMENSION
- ENVIRONMENTAL
- FORESTRY
- GEOLOGY 24K
- HAZMAT
- IGL
- MILITARY 2525B
- MILITARY – TERRAIN
- MILITARY UNITS
- MINING
- MSEXP 258
- ORDNANCE SURVEY
- PETROLEUM
- PETROLEUM UK
- PUBLIC SIGNS
- REAL ESTATE
- SOILS EURO
- SURVEY
- TRANSPORTATION
- UTILITIES
- WATER WASTEWATER
- WEATHER
- WEB 216
- WIN 256

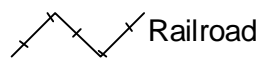
ESRI Marker Styles - All Categories

! Circle 1	Ⓔ Cross 4	? Circle 12
" Square 1	Ⓐ Pushpin 1	! Circle 13
# Triangle 1	Ⓑ Pushpin 2	@ Circle 14
\$ Pentagon 1	Ⓒ Pushpin 3	@ Circle 15
% Hexagon 1	Ⓓ Bolt	A Circle 16
& Octagon 1	Ⓔ Identify	A Circle 17
' Rnd Square 1	Ⓖ Question	C Circle 18
(Circle 2	Ⓕ Inquiry	R Circle 19
) Square 2	Ⓖ Check 1	R Circle 20
# Triangle 2	Ⓕ Check 2	P Circle 21
\$ Pentagon 2	Asterisk 1	O Circle 22
% Hexagon 2	Ⓖ Asterisk 2	U Circle 23
& Octagon 2	Ⓖ Asterisk 3	U Circle 24
□ Rnd Square 2	Ⓖ Asterisk 4) Square 6
! Circle 3	Ⓖ School 1	6 Square 7
∕ Square 3	Ⓖ School 2	6 Square 8
⊕ Triangle 3	○ Airplane	Ⓜ Square 9
\$ Pentagon 3	Ⓟ Airfield	S Square 10
2 Hexagon 3	Ⓠ Airport	S Square 11
8 Octagon 3	Ⓢ Handicapped 1	T Square 12
4 Rnd Square 3	Ⓢ Handicapped 2	* Triangle 4
^ Star 1	Ⓢ Hospital 1	7 Triangle 5
_ Star 2	∨ Hospital 2	7 Triangle 6
^ Star 3	Ⓢ Interstate HWY 1	7 Triangle 7
∧ Star 4	∕ Interstate HWY 2	∕ Triangle 8
[Star 5	Ⓢ U.S. Route 1	+ Pentagon 4
[Star 6	Ⓔ U.S. Route 2	8 Pentagon 5
X Diamond 1	↻ Trans Canada HWY	8 Pentagon 6
W Diamond 2	(Circle 4	8 Pentagon 7
Y Diamond 3	5 Circle 5	, Hexagon 4
W Diamond 4	5 Circle 6	9 Hexagon 5
X Diamond 5	H Circle 7	9 Hexagon 6
D X	> Circle 8	9 Hexagon 7
E Cross 1	↳ Circle 9	- Octagon 4
G Cross 2	Ⓔ Circle 10	: Octagon 5
F Cross 3	Ⓔ Circle 11	& Octagon 6

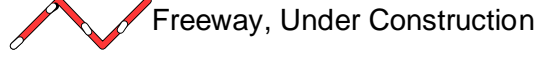
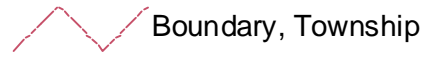
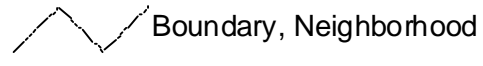
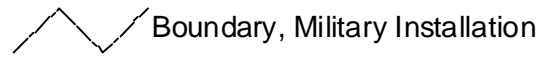
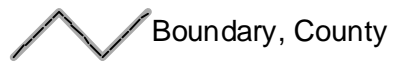
ESRI Marker Styles - All Categories

- Octagon 7
- Rnd Square 4
- ; Rnd Square 5
- ; Rnd Square 6
- N Rnd Square 7
- Ú Dam Lock

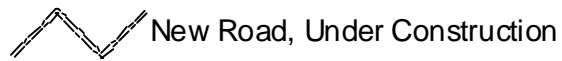
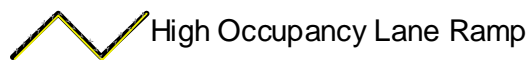
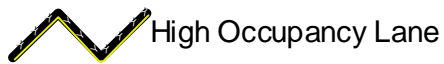
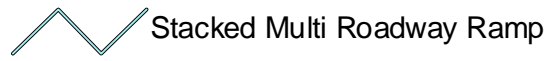
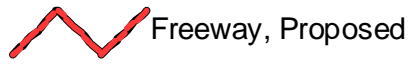
ESRI Line Styles - All Categories



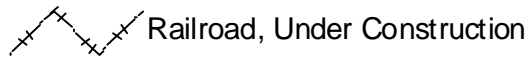
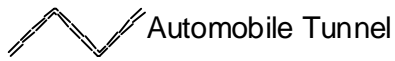
ESRI Line Styles - All Categories



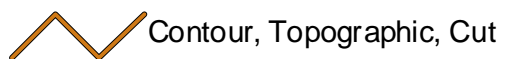
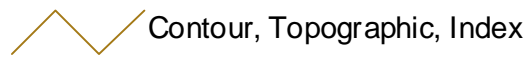
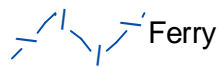
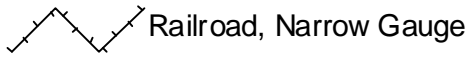
ESRI Line Styles - All Categories




ESRI Line Styles - All Categories

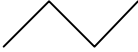


ESRI Line Styles - All Categories



ESRI Line Styles - All Categories

 Contour, Bathymetric, Index


 Contour, Bathymetric, Primary


 Contour, Bathymetric, Index Primary

 Contour, Bathymetric, Supplementary

 Coastline

 River, Navigable

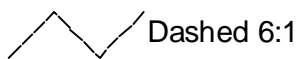
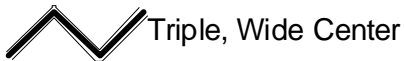
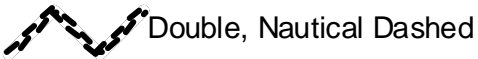
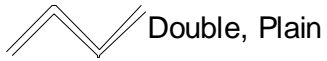
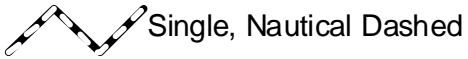
 Stream or Creek

 Stream, Intermittent

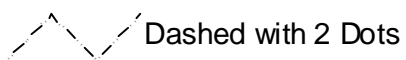

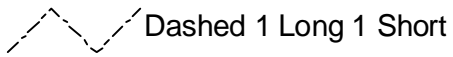
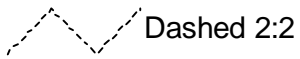
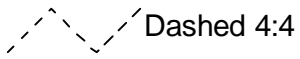
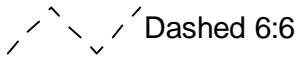
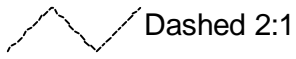
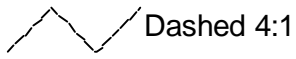
 Canal

 Aqueduct


ESRI Line Styles - All Categories



ESRI Line Styles - All Categories

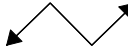


ESRI Line Styles - All Categories


 Dashed with 3 Dots

 Arrow at End

 Arrow at Start

 Arrows at Start and End


 Dam

 Single, Nautical Dashed 2

ESRI Fill Styles - All Categories

 Green	 Med Green
 Blue	 Med Yellow
 Sun	 100 Year Flood Overlay
 Hollow	 500 Year Flood Overlay
 Lake	 Potential Flood Overlay
 Rose	 Biohazard Overlay
 Beige	 Chemical Overlay
 Yellow	 Radiation Overlay
 Olive	 Poison Overlay
 Green	 Noise Overlay
 Jade	 Historic Site
 Blue	 Cropland
 Med Blue	 Open Pasture
 Lilac	 Orchard or Nursery
 Violet	 Vineyard
 Grey	 Scrub 1
 Orange	 Grassland
 Coral	 Scattered Trees 1
 Pink	 Sand
 Tan	 Water Intermittent
 Lt Orange	 Reservoir


ESRI Fill Styles - All Categories



Wetlands



Swamp



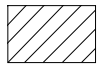
Mangrove



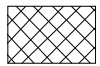
Glacier




Snowfield/Ice



10% Simple hatch



10% Crosshatch



10% Ordered Stipple



Linear Gradient



Rectangular Gradient



Circular Gradient

ESRI Text Styles - All Categories

AaBbYyZz Country 1

A a B b Y y Z z Country 2

AaBbYyZz Country 3

AaBbYyZz Capital

AaBbYyZz County

AaBbYyZz Large City

AaBbYyZz City

AaBbYyZz Town

AaBbYyZz Street

A a B b Y y Z z Physical Region

AaBbYyZz Historic Region

AaBbYyZz Coastal Region

A a B b Y y Z z Ocean

A a B b Y y Z z Sea

AaBbYyZz River

AaBbYyZz Stream

AaBbYyZz Map Title E-Size

AaBbYyZz Map Title D-Size

ESRI Text Styles - All Categories

AaBbYyZz Map Title B-Size

AaBbYyZz Map Title A-Size

AaBbYyZz Subtitle E-Size

AaBbYyZz Subtitle D-Size

AaBbYyZz Subtitle C-Size

AaBbYyZz Subtitle B-Size

AaBbYyZz Subtitle A-Size

AaBbYyZz Data Source

AaBbYyZz Projection

AaBbYyZz Cartographer

AaBbYyZz Subject Title

AaBbYyZz Normal Text

AaBbYyZz U.S. Route HWY



U.S. Interstate HWY

AaBbYyZz Banner Text

AaBbYyZz Banner Text, Rounded

ESRI Colors Styles - All Categories

 Arctic White	 Yogo Blue	 Quetzal Green
 Rose Quartz	 Heliotrope	 Chrysophase
 Sahara Sand	 Fushia Pink	 Moorea Blue
 Topaz Sand	 Gray 20%	 Lapis Lazuli
 Yucca Yellow	 Mars Red	 Anemone Violet
 Olivine Yellow	 Fire Red	 Peony Pink
 Tzavorite Green	 Electron Gold	 Gray 40%
 Indicolite Green	 Solar Yellow	 Tuscan Red
 Sodalite Blue	 Peridot Green	 Cherry Cola
 Sugilite Sky	 Medium Apple	 Raw Umber
 Lepidolite Lilac	 Tourmaline Green	 Olivenite Green
 Rhodolite Rose	 Big Sky Blue	 Tarragon Green
 Gray 10%	 Cretean Blue	 Leaf Green
 Medium Coral Light	 Amethyst	 Malachite Green
 Cantaloupe	 Ginger Pink	 Delft Blue
 Mango	 Gray 30%	 Ultra Blue
 Autunite Yellow	 Poinsettia Red	 Dark Amethyst
 Lemongrass	 Flame Red	 Cattleya Orchid
 Light Apple	 Seville Orange	 Gray 50%
 Beryl Green	 Citroen Yellow	 Dark Umber
 Apatite Blue	 Macaw Green	 Cherrywood Brown

ESRI Colors Styles - All Categories

 Burnt Umber	 Gray 70%	 Pacific Blue
 Dark Olivenite	 Medium Coral	 Aster Purple
 Spruce Green	 Orange Dust	 Protea Pink
 Fir Green	 Medium Sand	 Black
 Peacock Green	 Medium Yellow	 Cordovan Brown
 Steel Blue	 Medium Lime	 Cocoa Brown
 Dark Navy	 Medium Key Lime	 Leather Brown
 Ultramarine	 Light Vert	 Lichen Green
 Purple Heart	 Oxide Blue	 Moss Green
 Gray 60%	 Medium Azul	 Lotus Pond Green
 Rose Dust	 Medium Lilac	 Deep Forest
 Soapstone Dust	 Medium Fushia	 Larkspur Blue
 Tecate Dust	 Gray 80%	 Glacier Blue
 Lime Dust	 Tulip Pink	 Blackberry
 Apple Dust	 Nubuck Tan	 Cabernet
 Sage Dust	 Light Sienna	
 Turquoise Dust	 Light Olivenite	
 Blue Gray Dust	 Medium Olivenite	
 Violet Dust	 Fern Green	
 Lilac Dust	 Jadeite	
 Tudor Rose Dust	 Atlantic Blue	

ESRI Color Ramps Styles - All Categories



Yellow to Dark Red



Blue Light to Dark



Purple-Blue Light to Dark



Blue-Green Light to Dark



Green Light to Dark



Purple-Red Light to Dark



Red Light to Dark



Yellow-Green Light to Dark



Gray Light to Dark



Brown Light to Dark



Orange Light to Dark



Blue Bright



Purple-Blue Bright



Blue-Green Bright



Green Bright

ESRI Color Ramps Styles - All Categories



Purple Bright



Purple-Red Bright



Red Bright



Yellow-Green Bright



Orange Bright




White to Black



Black to White




Spectrum-Full Bright



Spectrum-Full Light



Spectrum-Full Dark



Red to Green



Cyan to Purple



Yellow to Red




Partial Spectrum



Cyan-Light to Blue-Dark

ESRI Color Ramps Styles - All Categories



ESRI Color Ramps Styles - All Categories



Terra Tones



Basic Random



Pastel Terra Tones



Reds



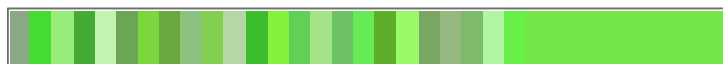
Oranges



Yellows



Yellow Greens



Greens



Green Blues



Cyans



Blues



Purple Blues



Purples



Purple Reds



Magentas

ESRI Color Ramps Styles - All Categories



Warm Grey





Cool Grey





Black and White


ESRI Shadows Styles - All Categories

 Grey 20%

 Grey 30%

 Grey 40%


 Grey 50%

 Grey 60%


 Black

 Sienna

 Med Sand

 Sand

 Aqua

 Blue

 Leaf

ArcScene Basic Line Styles - All Categories



Highway




River



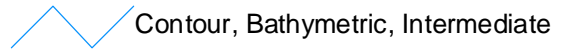
Highway Ramp



Stream



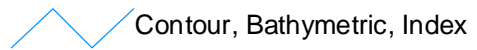
Major Road



Contour, Bathymetric, Intermediate



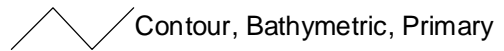
Arterial Street



Contour, Bathymetric, Index



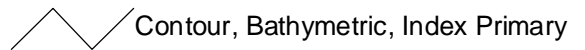
Collector Street



Contour, Bathymetric, Primary



Residential Street



Contour, Bathymetric, Index Primary



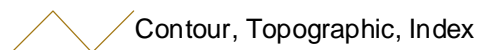
Road, Undefined




Contour, Topographic, Intermediate



Road, Proposed



Contour, Topographic, Index



Road, Narrow



Coastline

ArcScene Basic Marker Styles - All Categories

● Dot 1

● Dot 2

● Dot 3

● Dot 4

● Dot 5

● Dot 6

● Dot 7

● Dot 8

● Dot 9

● Dot 10

● Dot 11
























● Dot 12

● Dot 13

● Dot 14

● Dot 15

ARCSCENE BASIC Fill Styles - All Categories

	Dusk Coral 3D		Evening Silver 3D
	Sunset Orange 3D		Day White Sky 3D
	Sunrise Orange 3D		
	Dawn Ivory 3D		
	Early Desert Tan 3D		
	Dawn Yellow 3D		
	Midday Yellow 3D		
	Evening Haze Yellow 3D		
	Twilight Green 3D		
	Day Cactus Green 3D		
	Day Lily Green 3D		
	Evening Field Green 3D		
	Early Tropic Sky 3D		
	Water Body 3D		
	Twilight Blue 3D		
	Dusk Blue 3D		
	Early Sky Blue 3D		
	Evening Rose 3D		
	Night Sky Violet 3D		
	Sunset Pink 3D		
	Dawn Rose 3D		

ARCSCENE BASIC Colors Styles - All Categories

 Topaz Sand	 Gray 20%
 Yucca Yellow	 Mars Red
 Olivine Yellow	 Fire Red
 Tzavorite Green	 Electron Gold
 Indicolite Green	 Solar Yellow
 Sodalite Blue	 Peridot Green
 Sugilite Sky	 Medium Apple
 Lepidolite Lilac	 Tourmaline Green
 Rhodolite Rose	 Big Sky Blue
 Gray 10%	 Cretean Blue
 Medium Coral	 Amethyst
 Cantaloupe	 Ginger Pink
 Mango	 Gray 30%
 Autunite Yellow	 Poinsettia Red
 Lemongrass	 Flame Red
 Light Apple	 Seville Orange
 Beryl Green	 Citroen Yellow
 Apatite Blue	 Macaw Green
 Yogo Blue	 Quetzal Green
 Heliotrope	 Chrysopase
 Fushia Pink	 Moorea Blue

ARCSCENE BASIC Colors Styles - All Categories

 Lapis Lazuli	 Fir Green
 Anemone Violet	 Peacock Green
 Peony Pink	 Steel Blue
 Gray 40%	 Dark Navy
 Tuscan Red	 Ultramarine
 Cherry Cola	 Purple Heart
 Raw Umber	 Gray 60%
 Olivenite Green	 Rose Dust
 Tarragon Green	 Soapstone Dust
 Leaf Green	 Tecate Dust
 Malachite Green	 Lime Dust
 Delft Blue	 Apple Dust
 Ultra Blue	 Sage Dust
 Dark Amethyst	 Turquoise Dust
 Cattleya Orchid	 Blue Gray Dust
 Gray 50%	 Violet Dust
 Dark Umber	 Lilac Dust
 Cherrywood Brown	 Tudor Rose Dust
 Burnt Umber	 Gray 70%
 Dark Olivenite	 Medium Coral
 Spruce Green	 Orange Dust

ARCSCENE BASIC Colors Styles - All Categories

 Lapis Lazuli	 Fir Green
 Anemone Violet	 Peacock Green
 Peony Pink	 Steel Blue
 Gray 40%	 Dark Navy
 Tuscan Red	 Ultramarine
 Cherry Cola	 Purple Heart
 Raw Umber	 Gray 60%
 Olivenite Green	 Rose Dust
 Tarragon Green	 Soapstone Dust
 Leaf Green	 Tecate Dust
 Malachite Green	 Lime Dust
 Delft Blue	 Apple Dust
 Ultra Blue	 Sage Dust
 Dark Amethyst	 Turquoise Dust
 Cattleya Orchid	 Blue Gray Dust
 Gray 50%	 Violet Dust
 Dark Umber	 Lilac Dust
 Cherrywood Brown	 Tudor Rose Dust
 Burnt Umber	 Gray 70%
 Dark Olivenite	 Medium Coral
 Spruce Green	 Orange Dust

ARCSCENE BASIC Colors Styles - All Categories



Midday Yellow 3D



Evening Haze Yellow 3D



Twilight Green 3D



Day Cactus Green 3D



Day Lily Green 3D



Evening Field Green 3D



Early Tropic Sky 3D



Water Body 3D



Twilight Blue 3D



Dusk Blue 3D



Early Sky Blue 3D



Evening Rose 3D



Night Sky Violet 3D



Sunset Pink 3D



Dawn Rose 3D



Evening Silver 3D



Night Sky 3D



Midnight Sky 3D



Day White Sky 3D

ARCSCENE BASIC Color Ramps Styles - All Categories



Yellow to Dark Red



Blue Light to Dark



Purple-Blue Light to Dark



Blue-Green Light to Dark



Green Light to Dark



Purple-Red Light to Dark



Red Light to Dark



Yellow-Green Light to Dark



Gray Light to Dark



Brown Light to Dark



Orange Light to Dark



Blue Bright



Purple-Blue Bright



Blue-Green Bright



Green Bright

ARCSCENE BASIC Color Ramps Styles - All Categories



Purple Bright



Purple-Red Bright



Red Bright



Yellow-Green Bright




Orange Bright




White to Black



Black to White



Spectrum-Full Bright



Spectrum-Full Light



Spectrum-Full Dark



Red to Green



Cyan to Purple



Yellow to Red




Partial Spectrum

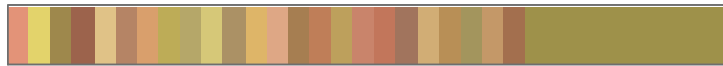


Cyan-Light to Blue-Dark

ARCSCENE BASIC Color Ramps Styles - All Categories



ARCSCENE BASIC Color Ramps Styles - All Categories



Terra Tones



Basic Random



Pastel Terra Tones



Reds



Oranges



Yellows



Yellow Greens



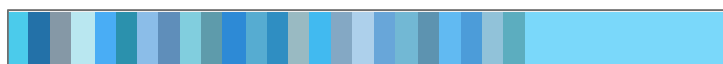
Greens



Green Blues



Cyans



Blues



Purple Blues



Purples



Purple Reds



Magentas

ARCSCENE BASIC Color Ramps Styles - All Categories



Warm Grey



Cool Grey



Black and White

Business Marker Styles - All Categories

! Dot	E Departing Flights
" Circle 1	F Arriving Flights
# Circle 2	G Café 1
\$ Circle 3	H Fuel 1
% Circle 4	I Dining 1
& Circle 5	J Hotel
' Circle 6	K Hospital
(Circle 7	L Bank 4
) Star 1	M ATM 3
* Star 2	N ATM 4
+ Star 3	O Strip Mall
, Diamond 1	P Regional Mall
- Diamond 2	R Regional Mall 2
. Diamond 3	S Strip Mall 2
/ Asterisk	U Bus 1
0 Pushpin 1	V Shopping 1
1 Pushpin 2	W Bus 2
2 Pushpin 3	X Rail Transport
3 School 1	Y Airport 1
4 School 2	Z Airport 2
5 School 3	[Dining 2
6 Monument	\ Café 2
7 House 1] Cocktails
8 House 2	^ Shopping 2
9 Bank 1	_ Arrow Up
: Bank 2	` Arrow Down
; Bank 3	a Arrow Right
< ATM 1	b Arrow Left
= ATM 2	c Arrow Down Left
> House 1	d Arrow Down Right
? House 2	e Arrow Up Left
@ City	f Arrow Up Right
A Factory 1	g Arrow Double
B Factory 2	h Arrow Double, Left
C Factory 3	i Arrow Double, Up
D Factory 4	j Arrow, Conclusion

Business Marker Styles - All Categories

k Arrow Double, Down	◊ Currency, CE
l Fuel 2	£ Currency, British Pound
m People	€ Currency, Euro
n Gambling 1	₣ Currency, Irish Punt
o Gambling 2	₵ Currency, Italian Lira
p E-Commerce	¥ Currency, Japanese Yen
1 Trade Mark	₯ Currency, Florin
• Copyright	₩ Currency, Korean Won
q At	₧ Currency, Spanish Paseto
¶ Registered Trade Mark	₹ Currency, Bengali Rupee Sign
₃ Information	₺ Currency, Bengali Rupee Mark
u Factory 5	₰ UNC, Austria
T Discount Mall	₱ UNC, Australia
Q Outlet Mall	₲ UNC, Belgium
r Less-or-Equal	₳ UNC, Bulgaria
S Greater-or-Equal	₴ UNC, Brazil
t Corresponds-To	₵ UNC, Canada
v Pre-Customs Warehouse	₶ UNC, Switzerland
w Warehouse	₷ UNC, Czech Republic
x Distribution Center	₸ UNC, Germany
z Town	₹ UNC, Denmark
฿ Currency, Thai Baht	₺ UNC, Spain
} Currency, Costa Rica Colon	₻ UNC, France
Currency, Brazil Cruzeiro	₼ UNC, Finland
´ Currency, French Franc	₽ UNC, United Kingdom
² Currency, US Mill	₾ UNC, Greece
₦ Currency, Nigeria Naira	₿ UNC, Hungary
₹ Currency, Rupee	₰ UNC, Hong Kong
₱ Currency, Israel Sheqel	₱ UNC, Italy
± Currency, Vietnam Dong	₲ UNC, Israel
₲ Currency, Mongolia Turgik	₳ UNC, India
{ Currency, Greek Drachma	₴ UNC, Ireland
³ Currency, Laotian Kip	₵ UNC, Iceland
¢ Currency, International	₶ UNC, Japan
₣ Currency, US Cent	₷ UNC, Luxembourg
© Currency, US Dollar	₸ UNC, Monaco

Business Marker Styles - All Categories

Ū UNC, Mexico

Ů UNC, Norway

Û UNC, Netherlands

Ý UNC, Portugal

Ṁ UNC, Poland

Ḃ UNC, Argentina

à UNC, Chile

á UNC, Romania

â UNC, Philippines

ã UNC, Russian Federation

ä UNC, Sweden

ǎ UNC, Slovakia

æ UNC, Turkey

Ç UNC, United States of America

è UNC, Vatican City

é UNC, Venezuela

ê UNC, South Africa

BUSINESS Color Ramps Styles - All Categories



Low Income to High Income





Low Income to Low Moderate Income




Moderate to High Income


CADD GIS Center SDS 200 Line Styles - All Categories


 noise_contour_line


 political_border_line COUNTRY


 political_border_line COUNTY

 political_border_line MUNICIPALITY


 political_border_line STATE

 political_border_line TOWNSHIP

 political_border_line TRIBAL_RESERVE

 straight_territorial_baseline

 structure_foundation_line

 range_line


CADD GIS Center SDS 200 Line Styles - All Categories

 section_line


 subsection_line


 township_line


 acid_concentration_contour_line


 air_pressure_contour_line

 precipitation_contour_line

 snow_accumulation_contour_line

 temperature_contour_line

 coordinate_grid_line

 latitude_longitude_grid_line

CADD GIS Center SDS 200 Line Styles - All Categories

 state_plane_grid_line

 utm_grid_line

 communications_airpipe_line


 communications_antenna_line

 communications_cable_bridge_line

 communications_cable_rack_line


 communications_cable_tray_line


 communications_cable_trough_line

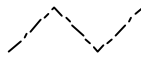
 communications_coaxial_line OTHER

 communications_coaxial_line TBD

CADD GIS Center SDS 200 Line Styles - All Categories

 communications_coaxial_line TELEPHONE


 communications_coaxial_line TELEVISION


 communications_coaxial_line UNKNOWN


 communications_ductbank_line


 communications_duct_line

 communications_fiberoptic_line TBD

 communications_fiberoptic_line OTHER


 communications_fiberoptic_line TELEPHONE


 communications_fiberoptic_line TELEVISION


 communications_fiberoptic_line UNKNOWN

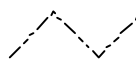
CADD GIS Center SDS 200 Line Styles - All Categories


 communications_line_of_sight_line


 communications_other_type_cable_line TELEPHONE


 communications_other_type_cable_line TBD


 communications_other_type_cable_line TELEVISION


 communications_other_type_cable_line UNKNOWN

 communications_other_type_cable_line OTHER


 communications_twisted_pair_line OTHER


 communications_twisted_pair_line TBD


 communications_twisted_pair_line TELEPHONE


 communications_twisted_pair_line UNKNOWN


CADD GIS Center SDS 200 Line Styles - All Categories

 communications_waveguide_line OTHER


 communications_waveguide_line TBD


 communications_waveguide_line TELEPHONE


 communications_waveguide_line UNKNOWN


 communications_waveguide_line TELEVISION

 communications_utilidor_line


 decontamination_line


 landfill_collection_pipe_line


 landfill_runoff_drain_line


 landfill_transport_pipe_line


CADD GIS Center SDS 200 Line Styles - All Categories

 amphibia_migration_corridor_line


 aves_migration_corridor_line


 crustacea_migration_corridor_line


 fauna_general_migration_corridor_line

 fish_ladder_line

 insecta_migration_corridor_line

 mammalia_migration_corridor_line

 mollusca_migration_corridor_line


 pisces_migration_corridor_line

 pisces_repopulation_segment_line


CADD GIS Center SDS 200 Line Styles - All Categories

 reptilia_migration_corridor_line


 water_fauna_repopulation_segment_line


 future_projects_line

 breakline


 undefined_mapping_feature_line

 fault_line

 seismic_activity_line

 aqueduct_tunnel_centerline

 canal_centerline

 ditch_aqueduct_centerline

CADD GIS Center SDS 200 Line Styles - All Categories


 flood_contour_line 10_YEAR

 flood_contour_line 100_YEAR

 flood_contour_line 15_YEAR

 flood_contour_line 25_YEAR


 flood_contour_line 5_YEAR

 flood_contour_line 50_YEAR

 flood_contour_line 500_YEAR


 flood_contour_line GENERAL


 flood_contour_line PROJECTED

 historic_river_alignment_line

CADD GIS Center SDS 200 Line Styles - All Categories


 indefinite_shoreline


 ordinary_high_water_line

 pack_ice_limit_line


 river_bank_line


 shoreline MHW

 shoreline MLLW

 shoreline MLW


shoreline_bluff_crest_line

 surface_water_course_centerline DRY

 surface_water_course_centerline INTERMITTENT


CADD GIS Center SDS 200 Line Styles - All Categories


 surface_water_course_centerline PERMANENT

 water_rapids_centerline

 waterfall_centerline


 wetland_centerline


 bendway_weir_project_reference_line

 boat_ramp_centerline


 bulkhead_line

 channel_alignment_boundary_line LEFT

 channel_alignment_boundary_line RIGHT


 coke_oven_centerline

CADD GIS Center SDS 200 Line Styles - All Categories

 conveyor_centerline

 dike_centerline

dike_project_reference_line


 discharge_range_line


 fence_line

 floodgate_line


 floodwall_line


 gate_line


 golf_course_fairway_alignment_line


 levee_centerline FRONTLINE


CADD GIS Center SDS 200 Line Styles - All Categories

 levee_centerline FUSEPLUG

 levee_centerline MAINLINE

 levee_centerline OTHER

 levee_centerline SPUR

 levee_cutoff_trench_line

 racetrack_line

 recreation_feature_line

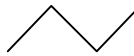
 recreation_trail_centerline

 ski_lift_line


 wall_line

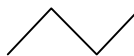
CADD GIS Center SDS 200 Line Styles - All Categories

 weir_line


 depression_contour_line DEP

 depression_contour_line DEP_PRIMARY


 depression_contour_line DEP_SUPPLEMENT

 depression_contour_line RISE

 depression_contour_line RISE_PRIMARY

 depression_contour_line RISE_SUPPLEMENT


 depth_contour_line APP_INDEX


 depth_contour_line APP_INTER


 depth_contour_line APP_PRIMARY

CADD GIS Center SDS 200 Line Styles - All Categories

 depth_contour_line APP_SUPP


 depth_contour_line APPROXIMATE

 depth_contour_line INDEX

 depth_contour_line INDEX_PRIMARY

 depth_contour_line INTER

 depth_contour_line PRIMARY


 depth_contour_line SUPPLEMENTARY

 elevation_contour_line APP_INDEX

 elevation_contour_line APP_IND_DEP

 elevation_contour_line APP_INTER_DEP


CADD GIS Center SDS 200 Line Styles - All Categories


 elevation_contour_line INDEX_DEP


 elevation_contour_line INTER_DEP


 elevation_contour_line APP_INDEX

 elevation_contour_line APP_INTER


 elevation_contour_line INDEX


 elevation_contour_line INTER

 survey_traverse_line

 explosive_transportation_route_line


 firing_line


 military_flight_track_line


 military_route_line

military_target_line


 tank_trail_line

 odor_contour_line

 airboat_trail_centerline

 airfield_linear_safety_feature_line ARREST_BARR


 airfield_linear_safety_feature_line BLAST_DEFL

 airfield_linear_safety_feature_line DIVIDING_BARR

 airfield_surface_centerline RUNWAY


 airfield_surface_centerline TAXIWAY


CADD GIS Center SDS 200 Line Styles - All Categories


 airfield_surface_marking_line


 airway_line

 curb_line

 ferry_route_line


 footbridge_centerline ABANDONED

 footbridge_centerline ACTIVE

 hazardous_cargo_route_line


 jetty_centerline


 lock_guidewall_line

 marine_navigation_range_line

CADD GIS Center SDS 200 Line Styles - All Categories


 monorail_line


 mooring_facility_centerline GENERAL


 mooring_facility_centerline PIER

 mooring_facility_centerline WHARF


 pedestrian_guardrail_line

 pedestrian_trail_centerline ABANDONED

 pedestrian_trail_centerline ACTIVE


 railroad_bridge_centerline DRAWBRIDGE

 railroad_bridge_centerline OTHER

 railroad_centerline ABANDONED

CADD GIS Center SDS 200 Line Styles - All Categories


 railroad_centerline ACTIVE_SINGLE


 railroad_centerline ACTIVE_MULTIPLE

 railroad_centerline DISMANTLED


 railroad_centerline UNDERCONST

 railroad_guardrail_line

 recommended_route_line


 road_bridge_centerline DRAWBRIDGE

 road_bridge_centerline OTHER


 road_centerline PRIMARY

 road_centerline SECONDARY


CADD GIS Center SDS 200 Line Styles - All Categories

 road_centerline TERTIARY

 road_guardrail_line

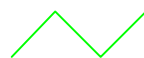
 sea_plane_ramp_centerline

 tramway_line

 tunnel_transportation_centerline

 underwater_obstacle_line PIPE_PIPELINE


 underwater_obstacle_line WIRE_CABLE

 vehicle_tollgate_centerline

 compressed_air_pipe_line


 culvert_centerline


CADD GIS Center SDS 200 Line Styles - All Categories


 electrical_bus_line

 electrical_cable_line ABANDONED

 electrical_cable_line PRIMARY_OH

 electrical_cable_line PRIMARY_UG

 electrical_cable_line SECONDARY_OH

 electrical_cable_line SECONDARY_UG

 electrical_cable_line SERVICE_OH

 electrical_cable_line SERVICE_UG


 electrical_ductbank_line


 energy_control_monitoring_cable_line ABANDONED


CADD GIS Center SDS 200 Line Styles - All Categories

 energy_control_monitoring_cable_line OVERHEAD


 energy_control_monitoring_cable_line UNDERGROUND

 energy_control_monitoring_ductbank_line


 fuel_line ABANDONED


 fuel_line DEFUELING

 fuel_line MAIN


 fuel_line SERVICE

 fuel_line VENT

 heat_cool_line ABANDONED

 heat_cool_line CHW_M

CADD GIS Center SDS 200 Line Styles - All Categories


 heat_cool_line CHW_S


heat_cool_line DRAIN


heat_cool_line DTW_M


heat_cool_line DTW_S


heat_cool_line HPDRIP

 heat_cool_line HTW_M


 heat_cool_line HTW_S

 heat_cool_line LTW_M

 heat_cool_line LTW_S


 heat_cool_line RET_CHW_M


CADD GIS Center SDS 200 Line Styles - All Categories


 heat_cool_line RET_CHW_S


heat_cool_line RET_DTW_M

heat_cool_line RET_DTW_S


 heat_cool_line RET_HTW_M


 heat_cool_line RET_HTW_S

 heat_cool_line RET_LTW_M


 heat_cool_line RET_LTW_S


 heat_cool_line RET_S_M

 heat_cool_line RET_S_S


 heat_cool_line RETURN

CADD GIS Center SDS 200 Line Styles - All Categories


 heat_cool_line S_M


 heat_cool_line S_S


industrial_waste_headwall_line


 industrial_waste_line ABANDONED


 industrial_waste_line FM

 industrial_waste_line MAIN

 industrial_waste_line OVERFLOW


 industrial_waste_line SERVICE

 natural_gas_line ABANDONED

 natural_gas_line MAIN


CADD GIS Center SDS 200 Line Styles - All Categories


 natural_gas_line SERVICE


 natural_gas_line VENT


 saltwater_hose_line


 saltwater_line


 storm_sewer_culvert_line GATED

 storm_sewer_culvert_line NONGATED


 storm_sewer_drainage_divide_line


 storm_sewer_headwall_line


 storm_sewer_line ABANDONED


 storm_sewer_line FM


CADD GIS Center SDS 200 Line Styles - All Categories

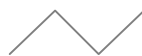
 storm_sewer_line MAIN

 storm_sewer_line SERVICE


 storm_sewer_open_drainage_line OPEN_DRAINAGE


 storm_sewer_open_drainage_line PAVED_DITCH

 storm_sewer_open_drainage_line UNPAVED_DITCH

 tunnel_centerline


 utility_pole_guy_line


 wastewater_line ABANDONED


 wastewater_line FM


 wastewater_line MAIN


CADD GIS Center SDS 200 Line Styles - All Categories


 wastewater_line OVERFLOW


 wastewater_line SERVICE


 water_line ABANDONED


 water_line FIRE


 water_line MAIN

 water_line RAW_WATER

 water_line SERVICE

 water_line SIPHON

 water_line SPRINKLER

 particulate_contour_line

CADD GIS Center SDS 200 Marker Styles - All Categories

- ! noise_abatement_feature_point
- (noise_incident_point
- & noise_monitoring_point
- ' noise_source_point
- ! approx_boundary_point
- ! canopy_pavilion_site
- ! shed_site
- ! structure_existing_site DEMOLITION
- ! structure_existing_site PERMANENT
- ! structure_existing_site PORTABLE
- ! structure_existing_site SEMI_PERM
- ! structure_existing_site TEMPORARY
- ! structure_future_site FUTURE_DEV
- ! structure_future_site UNDER_CONST
- # tower_site CONTROL
- \$ tower_site FIRE
- % tower_site OBSERVATION
- ! tower_site OTHER
- ! tower_site TBD
- " tower_site TRAINING
-) multi_media_point
- ! closing_corner_point
- ! county_property_interest_site AGREEMENT
- ! county_property_interest_site INFORMAL
- ! county_property_interest_site RIGHT_OF_WAY
- ! dod_property_interest_site AGREEMENT
- ! dod_property_interest_site INFORMAL
- ! dod_property_interest_site RIGHT_OF_WAY
- ! encroachment_site
- ! federal_property_interest_site AGREEMENT
- ! federal_property_interest_site INFORMAL
- ! federal_property_interest_site RIGHT_OF_WAY
- ! meander_comer_point
- ! military_major_command_point
- ! municipality_property_interest_site AGREEMENT
- ! municipality_property_interest_site INFORMAL

CADD GIS CENTER SDS 200 Marker Styles - All Categories

- ! municipality_property_interest_site RIGHT_OF_WAY
- ! outgrant_site
- ! section_corner_point
- ! state_property_interest_site AGREEMENT
- ! state_property_interest_site INFORMAL
- ! state_property_interest_site RIGHT_OF_WAY
- ! subsection_corner_point
- ! township_property_interest_site AGREEMENT
- ! township_property_interest_site INFORMAL
- ! township_property_interest_site RIGHT_OF_WAY
- ! tribal_reservation_property_interest_site AGREEMENT
- ! tribal_reservation_property_interest_site INFORMAL
- ! tribal_reservation_property_interest_site RIGHT_OF_WAY
- ! witness_corner_point
- ! meteorological_sensor_point
- ! meteorological_station_site
- ! wind_direction_arrow
- ! precipitation_measurement_point
- ! photograph_location_point
- ! camera_surveillance_point CCD
- ! camera_surveillance_point CLOSED_CIRCUIT
- ! camera_surveillance_point OTHER
- ! communications_air_pressure_device_point
- ! communications_amplifier_point CATV
- ! communications_amplifier_point OTHER
- ! communications_amplifier_point PHONE_LINE_AMP
- ! communications_amplifier_point RADIO
- ! communications_amplifier_point TBD
- ! communications_amplifier_point UNKNOWN
- ! communications_amplifier_point VIDEO
- ! communications_antenna_site DIPOLE
- ! communications_antenna_site FIELD
- ! communications_antenna_site PARABOLIC
- ! communications_attenuator_point
- ! communications_cable_ladder_point
- ! communications_device_point

CADD GIS CENTER SDS 200 Marker Styles - All Categories

- ! communications_equip_point
- ! communications_ground_point
- ! communications_handhole_point
- ! communications_impedance_matching_point
- * communications_manhole_site
- ! communications_pedestal_site
- + communications_pullbox_site
- ! communications_riser_point
- ! communications_sensor_point
- ! communications_splice_point DROP_INSERT
- ! communications_splice_point HALFTAP_INLINE
- ! communications_splice_point JUNCTION_INLINE
- ! communications_splice_point LOAD_INLINE
- ! communications_splice_point STRAIGHT_INLINE
- ! communications_splitter_point 2_WAY
- ! communications_splitter_point 3_WAY
- ! communications_splitter_point 4_WAY
- ! communications_splitter_point 5_WAY
- ! communications_splitter_point 6_WAY
- communications_telephone_booth_site
- ! communications_telephone_point
- ! communications_terminal_point
- ! communications_terminator_point
- , communications_vault_site
- ! radar_site
- ! radio_point HF
- ! radio_point LF
- ! radio_point UHF
- ! radio_point VHF
- ! relay_station_point
- ! archeological_artifact_point FIRE_ROCK
- ! archeological_artifact_point GENERAL
- ! archeological_artifact_point UNKNOWN
- ! cliff_dwelling_point
- ! marine_archeological_site
- ! milling_site

CADD GIS CENTER SDS 200 Marker Styles - All Categories

- ! rockart_site
- ! historic_feature_site OTHER
- ! historic_feature_site STATE
- ! historic_structure_site LEGEND
- ! historic_structure_site RUINS
- ! historic_structure_site STANDING
- ! cultural_probable_sensitive_site
- ! cultural_study_site
- ! cultural_survey_site
- ! terrestrial_archeological_site_historic
- { terrestrial_archeological_site_prehistoric
- ! census_site
- ! named_community_point
- ! ecology_habitat_site
- ! ecology_sandbar_habitat_site
- ! ecology_species_site
- ! plankton_sampling_site
- ! air_emissions_source_point
- ! air_pollution_source_site
- ✘ air_quality_monitoring_station_point
- ! asbestos_containing_materiel_point
- ! brownfield_site
- 0 building_environmental_concern_site
- ! complex_environmental_regulated_facility_site
- ! construction_storm_water_site
- 8 contained_hazmat_storage_building_point
- ; contained_hazwaste_storage_building_point
- ! contained_pcb_point
- 2 emergency_eyewash_point
- 1 emergency_shower_point
- ! environmental_regulated_facility_site
- ! environmental_restoration_site BRAC
- ! environmental_restoration_site BROWNFIELD
- ! environmental_restoration_site ER
- ? environmental_restoration_site FUDS
- @ environmental_restoration_site IRP

CADD GIS CENTER SDS 200 Marker Styles - All Categories

- ! environmental_restoration_site SUPERFUND
- 4 equipment_decontamination_pad_point
- i field_sample_collection_location_point AIR
- Ⓢ field_sample_collection_location_point BIOLOGICAL
- £ field_sample_collection_location_point GROUNDWATER
- ☒ field_sample_collection_location_point SEDIMENT
- ¥ field_sample_collection_location_point SOIL
- | field_sample_collection_location_point SOLID
- § field_sample_collection_location_point SURFACE_WATER
- ⋯ field_sample_collection_location_point WASTE
- y groundwater_quality_monitoring_station_point
- ! hazardous_materiels_storage_location_site
- Ⓢ hazardous_materiels_storage_room_point
- ⋮ hazardous_materiels_storage_vault_point
- ! hazardous_waste_storage_location_site
- ◀ hazardous_waste_storage_room_point
- < hazardous_waste_storage_vault_point
- 5 hazards_onsite_command_post_point
- B hazards_potential_concern_site
- = hazards_potential_release_point
- 6 hazards_site_information_center_point
- ! indoor_air_hazard_point
- F landfill_gas_collection_well_point
- Ⓕ landfill_gas_flare_station_point
- Z landfill_gas_monitoring_probe_point
- H landfill_gas_transport_compressor_point
- I landfill_gas_treatment_plant_point
- ! landfill_leachate_collection_sump_point
- K landfill_leachate_pump_point
- L landfill_leachate_treatment_plant_point
- ! lead_paint_hazard_point
- { magnetometer_detection_point
- = pollution_source_point
- O regulated_aboveground_storage_tank_site
- P regulated_underground_storage_tank_point
- ! remediation_incinerator_point

CADD GIS CENTER SDS 200 Marker Styles - All Categories

- ! remediation_thermal_desorption_unit_point
- E solid_waste_compactor_point
- D solid_waste_composting_facility_point
- J solid_waste_incinerator_point
- M solid_waste_material_recovery_facility_point
- N solid_waste_transfer_station_point
- } spill_containment_tank_point
- 3 spill_response_feature_point
- C superfund_site
- ! surface_water_discharge_point
- © surface_water_quality_monitoring_station_point
- 7 washdown_water_tank_point
- ! amphibia_habitat_sample_point
- ! amphibia_habitat_site
- ! amphibia_repopulation_site
- ! aves_habitat_sample_point
- ! aves_habitat_site
- ! aves_repopulation_site
- ! historic_bald_eagle_nesting_site
- ! crustacea_habitat_sample_point
- ! crustacea_habitat_site
- ! crustacea_repopulation_site
- T fauna_general_habitat_sample_point
- S fauna_general_habitat_site
- Q fauna_general_nesting_site ARTIFICIAL
- R fauna_general_nesting_site NATURAL
- U fauna_incident_site
- V fauna_viewing_point
- ! fauna_special_habitat_site ENDANGERED
- ! fauna_special_habitat_site SENSITIVE
- ! fauna_special_habitat_site THREATENED
- ! insecta_habitat_sample_point
- ! insecta_habitat_site
- ! insecta_repopulation_site
- ! mammalia_habitat_sample_point
- ! mammalia_habitat_site





































CADD GIS CENTER SDS 200 Marker Styles - All Categories

- ! mammalia_repopulation_site
- ! salt_lick_point
- ! mollusca_habitat_sample_point
- ! mollusca_habitat_site
- ! mollusca_repopulation_site
- ! pisces_habitat_sample_point
- ! pisces_habitat_site
- ! pisces_repopulation_site
- ! reptilia_habitat_sample_point
- ! reptilia_habitat_site
- ! reptilia_repopulation_site
- ! fauna_special_habitat_site NONE
- ! fauna_special_habitat_site RARE
- ! bryoid_species_site
- ! epiphyte_species_site
- ! flora_replanting_site
- ! thallophyte_species_site
- Z flora_sample_site
- Y flora_special_plant_site
- ! herb_species_site
- ! liana_species_site
- W shrub_species_site
- X tree_species_site
- ! future_projects_site
- ! aerial_photo_center_point
- ! control_point BOUNDARY_NOTAB
- ! control_point BOUNDARY_NUMELE
- ! control_point BOUNDARY_TAB
- \ control_point HORIZ_VERT_3D
- ! control_point HORIZONTAL_3RD_E
- ! control_point HORIZONTAL_3RD_P
- ! control_point HORIZONTAL_ELEV
- ! control_point MINERAL_LOC
- ! control_point VERTICAL_3RD_R
- ! control_point VERTICAL_3RD_T
- [control_point HORIZONTAL_2D

CADD GIS CENTER SDS 200 Marker Styles - All Categories

- ^ control_point VERTICAL_1D
- ! digital_elevation_model_point
-] survey_photo_control_point
- ! undefined_mapping_feature_site
- ! alluvium_base_point
- ! borehole_point SOIL
- borehole_point ROCK
- ! exploration_strike_point
- ! earthquake_epicenter_point
- ! fault_intersection_point
- U fault_line
- ˘ geologic_feature_site CAVE
- ! geologic_feature_site ALKALI_FLAT
- ! geologic_feature_site DIP_STRIKE
- a geologic_feature_site SINKHOLE
- p canal_centerline
- ! carolina_bay_site
- f distance_marker_point
-) general_improvement_feature_point
- C piezometer_point
- ! low_water_site
- ! named_river_feature_point
- ! spring_point
- ! surface_reference_mark_point
- b subsurface_water_flow_direction_arrow
- e surface_water_flow_direction_arrow
- d water_rapids_site
- | waterfall_point
- ! blind_or_stand_point
- p boat_ramp_site
- ! camping_site
- U channel_alignment_boundary_line LEFT
- U channel_alignment_boundary_line RIGHT
- ! conveyor_site
- ! crane_site
- G dam_site CONCRETE

CADD GIS CENTER SDS 200 Marker Styles - All Categories

-  dam_site EARTHEN
-  dike_centerline
-  discharge_range_line
-  fence_line
-  fish_haven_site
-  fishing_site
-  gate_point
-  gauge_bull_board_point
-  general_improvement_feature_point DUMPSTER
-  general_improvement_feature_point FLAGPOLE
-  general_improvement_feature_point POST
-  general_improvement_feature_point SIGN
-  general_improvement_feature_point TRASH_CAN
-  grain_elevator_site
-  gravity_drain_site
-  levee_relief_well_site
-  levee_station_point
-  marine_production_platform_site
-  natural_resource_well_point
-  natural_resource_well_point NATURAL_GAS
-  natural_resource_well_point STEAM
-  natural_resource_well_point SULPHUR
-  picnic_site
-  recreation_feature_point CAMP_SITE
-  recreation_feature_point EQUIPMENT
-  recreation_feature_point MISCELLANEOUS
-  recreation_feature_point TRAIL
-  sand_boil_point
-  silo_site
-  small_craft_marina_site
-  smokestack_chimney_point
-  surface_water_gauging_station_point
-  water_well_point DOMESTIC_WATER
-  water_well_point EXTRACTION
-  water_well_point INJECTION
-  water_well_point IRRIGATION

CADD GIS CENTER SDS 200 Marker Styles - All Categories

- ! windmill_windmotor_site
- S water_well_point MONITORING
- ! animal_graveyard_site
- ! borrow_pit_site
- X cemetery_site
- ! construction_site
- ! contiguous_farming_unit_site
- ! grave_point
- ! land_reclamation_project_site
- ! land_repair_site
- ! open_pit_mine_site
- ! pest_management_site
- ! quarry_site
- Z scenic_view_point
- Y subsurface_mine_shaft_point
- ! subsurface_mine_tunnel_point
- ! surface_mine_site
- sediment_sample_site
- ! slope_direction_arrow
- ! sounding_point
- V spot_elevation_point GROUND
- W spot_elevation_point ROOF
- ! survey_traverse_point
- ! suspended_sediment_sample_site
- ! complaint_point
- firing_point ARTILLERY
- ! firing_point SMALL_ARMS
- ! forward_arming_and_refueling_point
- ! hardened_training_site
- Ⓜ military_access_point CONTROLLED
- ! military_access_point UNCONTROLLED
- military_control_point
- ! military_flight_direction_arrow
- ! military_incident_site AVIATION
- ! military_incident_site PERSONNEL
- ! military_incident_site SHIP

CADD GIS CENTER SDS 200 Marker Styles - All Categories

- ! military_incident_site VEHICLE
- ! military_observation_point
- ✚ military_range_facility_point
- Y military_route_line
- military_route_point REFUELING
- i military_route_point ROUTE
- military_route_point WAY
- F military_target_site
- range_controller_point
- ¥ soil_sample_point
- airfield_facility_surface_site
- ª airfield_light_point ALERT_ROUTE
- ◀◀ airfield_light_point APPROACH
- ↶ airfield_light_point APRON
- ⊙ airfield_light_point ARRESTING_GEAR
- È airfield_light_point BARRIER_OBST
- § airfield_light_point CENTERLINE
- © airfield_light_point DISPLACED_THR
- ¨ airfield_light_point DISTANCE_MARK
- ! airfield_light_point FUEL_PIT_MARK
- ! airfield_light_point HELIPAD_PERIM
- ! airfield_light_point OTHER
- ° airfield_light_point PAPI
- ◀◀ airfield_light_point PRETHRESHOLD
- ⊞ airfield_light_point ROTATING
- É airfield_light_point RUNWAY
- ² airfield_light_point STROBE_BEACON
- ³ airfield_light_point TAXIWAY
- Ⓜ airfield_light_point THRESHOLD
- Ⓟ airfield_surface_centerline RUNWAY
- Ⓟ airfield_surface_centerline TAXIWAY
- ! airfield_surface_site APRON
- ! airfield_surface_site FUELING_AREA
- ! airfield_surface_site HELIPAD
- ! airfield_surface_site LANDING_STRIP
- ! airfield_surface_site PARKING_AREA

CADD GIS CENTER SDS 200 Marker Styles - All Categories

- ! airfield_surface_site RAMP
- ! airfield_surface_site RUNWAY
- ! airfield_surface_site SHLDR_OVERRUN
- ! airfield_surface_site TAXIWAY
- airspace_obstruction_navaid_point
- ! berth_point
- ! bridge_abutment_site
- ! checkpoint
- ! coast_guard_station_site
- o dolphin_point
- ! drydock_site
- ! fleeting_site
- ! floating_dock_site
- ! floating_pontoon_site
- ! landing_site
- ! lock_arrival_point
- ! lock_operation_site
- y lock_site
- ! marine_calling_in_point
- ! marine_navigation_accident_point
- < marine_navigation_beacon_point GREEN_LIGHTED
- ! marine_navigation_beacon_point GREEN_NOLITE
- 1 marine_navigation_beacon_point PURPLE_LIGHTED
- ! marine_navigation_beacon_point PURPLE_NOLITE
- ! marine_navigation_beacon_point RANGE_MARK
- ! marine_navigation_beacon_point SPECIAL
- E marine_navigation_buoy_point GREEN_LIGHTED
- ! marine_navigation_buoy_point GREEN_NOLITE
- E marine_navigation_buoy_point RED_LIGHTED
- ! marine_navigation_buoy_point RED_NOLITE
- E marine_navigation_buoy_point SPECIAL
- ! marine_navigation_light_point
- o marine_navigation_obstruction_site
- ! marine_terminal_site
- 1/4 marine_wreck_site NONHAZ
- >> marine_wreck_site SUNKEN

CADD GIS CENTER SDS 200 Marker Styles - All Categories

- » marine_wreck_site SUNKEN_HAZARDOUS
- o marine_wreck_site VISIBLE
- ! mooring_facility_site GENERAL
- ! mooring_facility_site PIER
- ! mooring_facility_site WHARF
- ! mooring_feature_point
- 2 mooring_buoy_point
- ± moored_vessel_site
- μ navigation_landmark_site
- ! navigational_aid_point AIRWAY_BEACONS
- ! navigational_aid_point NST_0
- ! navigational_aid_point NST_1
- ! navigational_aid_point NST_10
- ! navigational_aid_point NST_11
- ! navigational_aid_point NST_17
- ! navigational_aid_point NST_18
- ! navigational_aid_point NST_19
- ! navigational_aid_point NST_2
- ! navigational_aid_point NST_20
- ! navigational_aid_point NST_21
- ! navigational_aid_point NST_22
- ! navigational_aid_point NST_23
- ! navigational_aid_point NST_24
- ! navigational_aid_point NST_25
- ! navigational_aid_point NST_26
- ! navigational_aid_point NST_27
- ! navigational_aid_point NST_28
- ! navigational_aid_point NST_29
- ! navigational_aid_point NST_30
- ! navigational_aid_point NST_31
- ! navigational_aid_point NST_32
- ! navigational_aid_point NST_34
- ! navigational_aid_point NST_35
- ! navigational_aid_point NST_37
- ! navigational_aid_point NST_4
- ! navigational_aid_point NST_40

CADD GIS CENTER SDS 200 Marker Styles - All Categories

- ! navigational_aid_point NST_41
- ! navigational_aid_point NST_42
- ! navigational_aid_point NST_44
- ! navigational_aid_point NST_45
- ! navigational_aid_point NST_46
- ! navigational_aid_point NST_5
- ! navigational_aid_point NST_56
- ! navigational_aid_point NST_57
- ! navigational_aid_point NST_58
- ! navigational_aid_point NST_7
- ! navigational_aid_point NST_8
- ½ pedestrian_feature_point
- ! pile_point
- ! pilot_boarding_point
- ! pylon_pier_support_site
- railroad_feature_point SIGNAL
- ⚡ railroad_feature_point SWITCH
- ! railroad_station_site ABANDONED
- ! railroad_station_site ACTIVE
- ! railroad_turntable_point
- ! road_centerline PRIMARY
- ! road_centerline SECONDARY
- ! road_centerline TERTIARY
- ! road_feature_point
- ! road_feature_point TRAF_LIGHT
- ! road_feature_point TRAFFIC_BARRIER
- ! road_feature_point TRAFFIC_COUNTER
- ! sea_plane_ramp_site
- ! traffic_direction_arrow
- ! traffic_survey_site
- ! vehicle_tollgate_site
- ! vehicle_accident_site
- ! compressed_air_drain_sep_point
- ! compressed_air_fitting_point CAP
- ! compressed_air_fitting_point CROSS
- ! compressed_air_fitting_point FLANGE

CADD GIS CENTER SDS 200 Marker Styles - All Categories

- ! compressed_air_fitting_point TEE
- ! compressed_air_flow_direction_arrow
- ! compressed_air_tank_point
- ! compressed_air_valve_pit_point
- ! compressed_air_valve_point
- à electrical_bus_line
- á electrical_cable_line ABANDONED
- â electrical_cable_line PRIMARY_OH
- ã electrical_cable_line PRIMARY_UG
- ä electrical_cable_line SECONDARY_OH
- å electrical_cable_line SECONDARY_UG
- â electrical_cable_line SERVICE_OH
- ã electrical_cable_line SERVICE_UG
- Æ electrical_capacitor_point
- Û electrical_ductbank_line
- É electrical_generator_point
- Ë electrical_ground_point
- Ì electrical_junction_point HANDHOLE
- Ã electrical_junction_point JUNCTION_BOX
- Í electrical_junction_point MANHOLE
- + electrical_junction_point PULL_BOX
- Ï electrical_marker_point
- electrical_meter_point
- Î electrical_motor_point
- Ä electrical_pedestal_point
- Õ electrical_regulator_point
- ! electrical_riser_point
- Ó electrical_substation_site
- Ç electrical_switch_point CIRCUIT_BRKR
- Å electrical_switch_point CUBICLE
- È electrical_switch_point FUSE_CUTOUT
- Ê electrical_switch_point GANG_DISC
- ! electrical_switch_point PAD_MOUNTED
- Ï electrical_switch_point POLE_MOUNTED
- » electrical_switch_point RECLOSER
- Ò electrical_transformer_bank_point PAD_MOUNTED

CADD GIS CENTER SDS 200 Marker Styles - All Categories

- electrical_transformer_bank_point POLE_MOUNTED
- ⦿ electrical_transformer_vault_point
- ⓑ energy_control_monitoring_cable_line ABANDONED
- ⓑ energy_control_monitoring_cable_line OVERHEAD
- ⓑ energy_control_monitoring_cable_line UNDERGROUND
- Ⓐ energy_control_monitoring_device_point FIELD_INTERFC
- ⓓ energy_control_monitoring_device_point MULTIPLEX
- ⓪ energy_control_monitoring_ductbank_line
- Ⓐ energy_control_monitoring_junction_point JUNCTION_BOX
- Ⓐ energy_control_monitoring_junction_point PEDESTAL
- Ⓐ energy_control_monitoring_marker_point
- ! exterior_lighting_point FLOOD_LIGHT
- ! exterior_lighting_point POLE_MOUNT
- ! exterior_lighting_point SECURITY_LIGHT
- ! exterior_lighting_point STREET_LIGHT
- ! exterior_lighting_point WALK_LIGHT
- ⦿ fuel_air_eliminator_point
- × fuel_anode_point
- ⦿ fuel_anode_test_station_point
- ⓑ fuel_filter_strainer_point
- ⓪ fuel_fitting_point
- ⓪ fuel_flow_direction_arrow
- Ⓨ fuel_hydrant_point
- ⓪ fuel_junction_point HYDRANT_PT
- ⦿ fuel_junction_point JUNCTION_BOX
- ½ fuel_junction_point MANHOLE
- Ⓐ fuel_junction_point TEST_BOX
- Ⓨ fuel_junction_point VALVE_PT
- Ⓐ fuel_junction_point VENT_PT
- Ⓐ fuel_line ABANDONED
- Ⓐ fuel_line DEFUELING
- Ⓐ fuel_line MAIN
- Ⓐ fuel_line SERVICE
- Ⓐ fuel_marker_point
- ⓑ fuel_meter_point
- Ⓐ fuel_oil_water_separator_point

CADD GIS CENTER SDS 200 Marker Styles - All Categories

- ☺ fuel_pump_booster_station_point BOOSTER
- ☺ fuel_pump_booster_station_point PUMP
- ☺ fuel_pump_point
- ⚡ fuel_rectifier_point
- ⚡ fuel_regulator_reducer_point REDUCER
- ⚡ fuel_regulator_reducer_point REGULATOR
- ! fuel_source_point
- ☞ fuel_tank_site
- ⚡ fuel_valve_point
- + heat_cool_anchor_point GUIDE_ANCHOR
- , heat_cool_anchor_point RIGID_ANCHOR
- heat_cool_anode_point
- . heat_cool_anode_test_station_point
- U heat_cool_fitting_point CAP
- / heat_cool_fitting_point FLANGE
- 1 heat_cool_fitting_point REDUCER
- heat_cool_flow_direction_arrow
- U heat_cool_junction_point MANHOLE
- 3 heat_cool_junction_point VALVE_PT
- æ heat_cool_line ABANDONED
- è heat_cool_line CHW_M
- ☺ heat_cool_line CHW_S
- è heat_cool_line HTW_M
- ☺ heat_cool_line HTW_S
- è heat_cool_line LTW_M
- æ heat_cool_line LTW_S
- ☺ heat_cool_line RET_CHW_M
- ☺ heat_cool_line RET_CHW_S
- ☺ heat_cool_line RET_HTW_M
- ☺ heat_cool_line RET_HTW_S
- ☺ heat_cool_line RET_LTW_M
- ☺ heat_cool_line RET_LTW_S
- ☺ heat_cool_line RET_S_M
- ☺ heat_cool_line RET_S_S
- ☺ heat_cool_line RETURN
- è heat_cool_line S_M

CADD GIS CENTER SDS 200 Marker Styles - All Categories

- ∞ heat_cool_line S_S
- À heat_cool_marker_point
- heat_cool_meter_point
- heat_cool_pump_point
- â heat_cool_rectifier_point
- 2 heat_cool_regulator_point
- 4 heat_cool_valve_point
- ! industrial_waste_discharge_point
- Û industrial_waste_fitting_point CAP
- √ industrial_waste_fitting_point CLEANOUT
- ! industrial_waste_fitting_point REDUCER
- ! industrial_waste_fitting_point WYE
- ⊙ industrial_waste_flow_direction_arrow
- W industrial_waste_grit_chamber_point
- ! industrial_waste_headwall_point
- ! industrial_waste_inlet_point
- ∆ industrial_waste_junction_point JUNCTION_BOX
- 6 industrial_waste_junction_point MANHOLE
- É industrial_waste_line ABANDONED
- É industrial_waste_line MAIN
- É industrial_waste_line SERVICE
- 8 industrial_waste_marker_point
- 7 industrial_waste_meter_point METER
- ∩ industrial_waste_meter_point PARSHALL_FLUME
- ⊙ industrial_waste_neutralizer_point
- : industrial_waste_oil_water_separator_site
- = industrial_waste_pump_point
- 5 industrial_waste_pump_station_ejector_point EJECTOR
- < industrial_waste_pump_station_ejector_point PUMP
- > industrial_waste_tank_point
- ? industrial_waste_valve_point
- ç natural_gas_anode_point
- è natural_gas_anode_test_station_point
- î natural_gas_fill_point
- ê natural_gas_fitting_point CAP
- ë natural_gas_fitting_point CROSS

CADD GIS CENTER SDS 200 Marker Styles - All Categories

- ! natural_gas_fitting_point SERVICE
- ! natural_gas_fitting_point TAPPING_SLEEVE
- U natural_gas_fitting_point TEE
- í natural_gas_flow_direction_arrow
- Á natural_gas_junction_point JUNCTION_BOX
- Ö natural_gas_junction_point MANHOLE
- # natural_gas_junction_point VALVE_PT
- % natural_gas_junction_point VENT_PT
- × natural_gas_light_point
- Ê natural_gas_line ABANDONED
- Ê natural_gas_line MAIN
- Ê natural_gas_line SERVICE
- ò natural_gas_marker_point
- ñ natural_gas_meter_point
- = natural_gas_pump_point
- É natural_gas_pump_station_site BOOSTER
- Ó natural_gas_pump_station_site PRESS_REDUCE
- Ô natural_gas_pump_station_site PUMP
- â natural_gas_rectifier_point
- Ö natural_gas_regulator_reducer_point REDUCER
- ÷ natural_gas_regulator_reducer_point REGULATOR
- ! natural_gas_source_point
- ∅ natural_gas_tank_point
- ì natural_gas_valve_point DRIP_POT
- U natural_gas_valve_point TAP
- \$ natural_gas_valve_point VALVE
- ! pig_launch_point
- ! saltwater_expansion_joint_point
- ! saltwater_valve_pit_point
- ! saltwater_valve_point
- ! storm_sewer_armor_point
- ! storm_sewer_discharge_point
- @ storm_sewer_downspout_point
- Ú storm_sewer_fitting_point CAP
- J storm_sewer_fitting_point CLEANOUT
- ! storm_sewer_fitting_point REDUCER

CADD GIS CENTER SDS 200 Marker Styles - All Categories

- ! storm_sewer_fitting_point WYE
- ! storm_sewer_flow_control_point
- U storm_sewer_flow_direction_arrow
- ! storm_sewer_gate_point
- A storm_sewer_headwall_point
- B storm_sewer_inlet_point CURB_INLET
- C storm_sewer_inlet_point DROP_INLET
- D storm_sewer_inlet_point SURFACE_LINE
- Á storm_sewer_junction_point JUNCTION_BOX
- E storm_sewer_junction_point MANHOLE
- È storm_sewer_line ABANDONED
- ì storm_sewer_line MAIN
- ï storm_sewer_line SERVICE
- F storm_sewer_marker_point
- G storm_sewer_oil_water_separator_site
- = storm_sewer_pump_point
- < storm_sewer_pump_station_site
- ! storm_sewer_reservoir_point
- l storm_sewer_stilling_basin_site
- K storm_sewer_valve_point
- ! utility_drinking_water_sample_collection_point
- ! utility_electric_utility_site
- ! utility_gas_utility_site
- & utility_pole_guy_point DOWN_GUY
- ' utility_pole_guy_point SPAN_GUY
- (utility_pole_tower_point DOUBLE_POLE
- Ø utility_pole_tower_point POLE
-) utility_pole_tower_point RISER_POLE
- * utility_pole_tower_point TOWER
- ! utility_wastewater_utility_site
- ! utility_water_utility_site
- ! wastewater_discharge_point
- Q wastewater_disposal_tank_site
- f wastewater_downspout_point
- d wastewater_fitting_point CAP
- S wastewater_fitting_point CLEANOUT






















CADD GIS CENTER SDS 200 Marker Styles - All Categories

- ! wastewater_fitting_point REDUCER
- wastewater_fitting_point WYE
- í wastewater_flow_direction_arrow
- i wastewater_grease_trap_point
- h wastewater_grit_chamber_point
- ! wastewater_inlet_point
- e wastewater_junction_point DISTRIB_BOX
- Û wastewater_junction_point JUNCTION_BOX
- j wastewater_junction_point MANHOLE
- î wastewater_line ABANDONED
- î wastewater_line MAIN
- î wastewater_line SERVICE
- | wastewater_marker_point
- k wastewater_meter_point METER
- o wastewater_meter_point PARSHALL_FLUME
- m wastewater_neutralizer_point
- n wastewater_oil_water_separator_site
- g wastewater_pump_ejector_station_site EJECTOR
- Ã wastewater_pump_ejector_station_site PUMP
- p wastewater_septic_tank_point
- ! wastewater_treatment_plant_site
- ! wastewater_treatment_unit_site
- r wastewater_valve_point
- L water_anode_point
- M water_anode_test_station_point
- T water_fire_connection_point FIRE_CONNECT
- S water_fire_connection_point FIRE_HYDRANT
- ê water_fitting_point CAP
- P water_fitting_point CROSS
- ! water_fitting_point SERVICE
- ! water_fitting_point TAPPING_SLEEVE
- _ water_fitting_point TEE
- Q water_hydrant_point FAUCET
- R water_hydrant_point HYDRANT
- J water_hydrant_point SPRINKLER
- U water_intake_point






















CADD GIS CENTER SDS 200 Marker Styles - All Categories

- Á water_junction_point JUNCTION_BOX
- ∨ water_junction_point MANHOLE
- ` water_junction_point VALVE_PT
- í water_line ABANDONED
- í water_line FIRE
- í water_line MAIN
- ï water_line RAW_WATER
- í water_line SERVICE
- ð water_line SPRINKLER
- × water_marker_point
- W water_meter_point
- Y water_pressure_reducing_station_point
- = water_pump_point
- water_pump_station_site BOOSTER
- < water_pump_station_site PUMP
- Z water_rectifier_point
- [water_regulator_reducer_point REDUCER
- \ water_regulator_reducer_point REGULATOR
- ! water_source_site
- í water_system_flow_direction_arrow
- water_tank_site
- N water_valve_point BACKFLOW
- ! water_valve_point BLOW_OFF
- ! water_valve_point CHECK
- ! water_valve_point GATE
- ! water_valve_point GLOBE
- b water_valve_point POSTINDICATOR
- ! water_valve_point PRV
- ^ water_valve_point TAP
- a water_valve_point VALVE
- C water_vent_point

CADD GIS CENTER SDS 200 Fill Styles - All Categories

	noise_abatement_area
	noise_zone_area
	district_area COAST_GUARD
	district_area COE
	district_area COE_AREA
	district_area COE_DIV
	district_area COUNCIL
	district_area EPA
	district_area GENERAL
	district_area LEVEE
	district_area MR_AND_T
	district_area OTHER
	district_area PORT_AUTHORITY
	district_area SCHOOL
	district_area SPECIAL_PROJ
	district_area VOTING
	evacuation_corridor_area
	exclusive_economic_zone_area
	fire_department_responsibility_area
	police_responsibility_area POLICE_BEAT
	police_responsibility_area POLICE_DISTRICT

CADD GIS CENTER SDS 200 Fill Styles - All Categories

	police_responsibility_area POLICE_SECTOR
	political_jurisdiction_area COUNTRY
	political_jurisdiction_area COUNTY
	political_jurisdiction_area MUNICIPALITY
	political_jurisdiction_area STATE
	political_jurisdiction_area TOWNSHIP
	political_jurisdiction_area TRIBAL_RESERVE
	representation_district_area STATE_CONGRESS
	representation_district_area STATE_HOUSE
	representation_district_area STATE_SENATE
	representation_district_area US_CONGRESS
	representation_district_area US_HOUSE
	representation_district_area US_SENATE
	building_floor_area
	building_room_area
	building_space_area
	canopy_pavilion_site
	shed_site
	slab_area
	structure_existing_site DEMOLITION
	structure_existing_site PERMANENT

CADD GIS CENTER SDS 200 Fill Styles - All Categories

	structure_existing_site PORTABLE
	structure_existing_site SEMI_PERM
	structure_existing_site TEMPORARY
	structure_future_site FUTURE_DEV
	structure_future_site UNDER_CONST
	tower_site CONTROL
	tower_site FIRE
	tower_site OBSERVATION
	tower_site OTHER
	tower_site TBD
	tower_site TRAINING
	acquisition_boundary_area
	agency_owned_area
	county_property_interest_site AGREEMENT
	county_property_interest_site INFORMAL
	county_property_interest_site RIGHT_OF_WAY
	dod_property_interest_site AGREEMENT
	dod_property_interest_site INFORMAL
	dod_property_interest_site RIGHT_OF_WAY
	easement_right_of_way_area
	encroachment_site

CADD GIS CENTER SDS 200 Fill Styles - All Categories

	federal_property_interest_site AGREEMENT
	federal_property_interest_site INFORMAL
	federal_property_interest_site RIGHT_OF_WAY
	installation_area
	installation_historical_area
	installation_security_area
	installation_use_area
	land_disposal_area
	land_grant_area
	lease_zone_area
	municipality_property_interest_site AGREEMENT
	municipality_property_interest_site INFORMAL
	municipality_property_interest_site RIGHT_OF_WAY
	outgrant_site
	parcel_acquisition_area
	parcel_area
	parcel_less_than_fee_area
	right_of_entry_area
	section_area
	state_property_interest_site AGREEMENT
	state_property_interest_site INFORMAL


















CADD GIS CENTER SDS 200 Fill Styles - All Categories

	state_property_interest_site RIGHT_OF_WAY
	subsection_area
	township_property_interest_site AGREEMENT
	township_property_interest_site INFORMAL
	township_property_interest_site RIGHT_OF_WAY
	township_range_area
	tribal_reservation_property_interest_site AGREEMENT
	tribal_reservation_property_interest_site AGREEMENT
	tribal_reservation_property_interest_site INFORMAL
	tribal_reservation_property_interest_site RIGHT_OF_WAY
	zoning_area COMMERCIAL
	zoning_area INDUSTRIAL
	zoning_area QUASI_PUBLIC
	zoning_area RESIDENTIAL
	acid_concentration_area
	air_pressure_area
	meteorological_station_site
	precipitation_area
	snow_accumulation_area
	temperature_area
	coordinate_grid_area

CADD GIS CENTER SDS 200 Fill Styles - All Categories

	communications_antenna_site DIPOLE
	communications_antenna_site FIELD
	communications_antenna_site PARABOLIC
	communications_cable_buffer_area
	communications_groundplane_polygon_area
	communications_groundwave_polygon_area
	communications_lightning_displacement_area
	communications_manhole_site
	communications_multihop_polygon_area
	communications_pedestal_site
	communications_pullbox_site
	communications_telephone_booth_site
	communications_vault_site
	radar_site
	cultural_probable_sensitive_site
	cultural_restricted_area
	cultural_study_site
	cultural_survey_site
	historic_district_area
	historic_feature_site NATIONAL
	historic_feature_site OTHER

CADD GIS CENTER SDS 200 Fill Styles - All Categories

	historic_feature_site STATE
	historic_structure_site LEGEND
	historic_structure_site RUINS
	historic_structure_site STANDING
	marine_archeological_site
	milling_site
	rockart_site
	terrestrial_archeological_site HISTORIC
	terrestrial_archeological_site PREHISTORIC
	census_site
	economic_income_area
	economic_regional_area
	aquatic_habitat_area
	ecology_habitat_site
	ecology_sandbar_habitat_site
	ecology_species_site
	plankton_sampling_site
	air_pollution_isoline_area
	air_pollution_plume_area
	air_pollution_source_site
	ash_monofill_area

CADD GIS CENTER SDS 200 Fill Styles - All Categories

	biological_warfare_waste_area
	brownfield_site
	building_environmental_concern_area
	chemical_warfare_waste_area
	chemical_waste_polluted_air_area
	chemical_waste_polluted_groundwater_area
	chemical_waste_polluted_sediment_area
	chemical_waste_polluted_soil_area
	chemical_waste_polluted_surface_area
	complex_environmental_regulated_area
	construction_storm_water_site
	contained_hazmat_storage_area
	contained_hazwaste_storage_area
	contamination_reduction_zone_area
	dod_formerly_used_defense_site
	environmental_regulated_facility_site
	environmental_restoration_site BRAC
	environmental_restoration_site BROWNFIELD
	environmental_restoration_site ER
	environmental_restoration_site FUDS
	environmental_restoration_site IRP

CADD GIS CENTER SDS 200 Fill Styles - All Categories

	environmental_restoration_site SUPERFUND
	groundwater_pollution_isoline_area
	groundwater_pollution_plume_area
	hazardous_materiels_storage_area
	hazardous_materiels_storage_location_site
	hazardous_waste_disposal_area
	hazardous_waste_storage_location_site
	hazards_exclusion_zone_area
	hazards_operable_unit_area
	hazards_potential_concern_site
	hazards_remediation_excavation_area
	hazards_seasonal_restriction_area
	hazards_staging_area
	hazards_support_zone_area
	hazards_temporary_stockpile_area
	landfill_cell_area ABANDONED
	landfill_cell_area ACTIVE
	landfill_cell_area CLOSED
	landfill_cell_area FUTURE
	landfill_cell_area PROPOSED
	landfill_runoff_retention_area






















CADD GIS CENTER SDS 200 Fill Styles - All Categories

	medical_waste_polluted_air_area
	medical_waste_polluted_groundwater_area
	medical_waste_polluted_sediment_area
	medical_waste_polluted_soil_area
	medical_waste_polluted_surface_area
	mixed_waste_polluted_air_area
	mixed_waste_polluted_groundwater_area
	mixed_waste_polluted_sediment_area
	mixed_waste_polluted_soil_area
	mixed_waste_polluted_surface_area
	munition_waste_disposal_area
	nonpoint_source_pollution_area
	nonpoint_source_pollution_area AGRICULTURE
	nonpoint_source_pollution_area INDUSTRIAL
	nonpoint_source_pollution_area MINING
	nonpoint_source_pollution_area OTHER
	nonpoint_source_pollution_area SILVICULTURE
	nonpoint_source_pollution_area URBAN
	ordnance_explosive_waste_area
	petroleum_waste_polluted_air_area
	petroleum_waste_polluted_groundwater_area






















CADD GIS CENTER SDS 200 Fill Styles - All Categories

	petroleum_waste_polluted_sediment_area
	petroleum_waste_polluted_soil_area
	petroleum_waste_polluted_surface_area
	polluted_area_of_concern_area
	radioactive_waste_polluted_air_area
	radioactive_waste_polluted_groundwater_area
	radioactive_waste_polluted_sediment_area
	radioactive_waste_polluted_soil_area
	radioactive_waste_polluted_surface_area
	regulated_aboveground_storage_tank_area
	regulated_storage_tank_farm_area
	sediment_pollution_isoline_area
	sludge_application_area
	soil_pollution_isoline_area
	solid_waste_dump_area
	solid_waste_stockpile_area
	spill_containment_feature_area
	spill_response_staging_area
	superfund_site
	surface_water_pollution_isoline_area
	amphibia_forage_area






















CADD GIS CENTER SDS 200 Fill Styles - All Categories

	amphibia_geographic_range_area
	amphibia_habitat_buffer_zone_area
	amphibia_habitat_site
	amphibia_home_range_area
	amphibia_population_area
	amphibia_repopulation_site
	aves_forage_area
	aves_geographic_range_area
	aves_habitat_buffer_zone_area
	aves_habitat_site
	aves_home_range_area
	aves_population_area
	aves_repopulation_site
	crustacea_forage_area
	crustacea_geographic_range_area
	crustacea_habitat_buffer_zone
	crustacea_habitat_site
	crustacea_home_range_area
	crustacea_population_area
	crustacea_repopulation_site
	fauna_general_forage_area

CADD GIS CENTER SDS 200 Fill Styles - All Categories

	fauna_general_habitat_buffer_zone_area
	fauna_general_habitat_site
	fauna_general_nesting_site ARTIFICIAL
	fauna_general_nesting_site NATURAL
	fauna_general_population_area
	fauna_hazard_area
	fauna_incident_site
	fauna_special_habitat_site ENDANGERED
	fauna_special_habitat_site NONE
	fauna_special_habitat_site RARE
	fauna_special_habitat_site SENSITIVE
	fauna_special_habitat_site THREATENED
	fauna_study_area
	government_wildlife_management_area CITY/COUNTY
	government_wildlife_management_area FEDERAL
	government_wildlife_management_area STATE
	government_wildlife_management_area CITY/COUNTY
	historic_bald_eagle_nesting_site
	insecta_forage_area
	insecta_geographic_range_area
	insecta_habitat_buffer_zone_area






















CADD GIS CENTER SDS 200 Fill Styles - All Categories

	insecta_habitat_site
	insecta_home_range_area
	insecta_population_area
	insecta_repopulation_site
	mammalia_forage_area
	mammalia_geographic_range_area
	mammalia_habitat_buffer_zone_area
	mammalia_habitat_site
	mammalia_home_range_area
	mammalia_population_area
	mammalia_repopulation_site
	mollusca_forage_area
	mollusca_geographic_range_area
	mollusca_habitat_buffer_zone_area
	mollusca_habitat_site
	mollusca_home_range_area
	mollusca_population_area
	mollusca_repopulation_site
	pisces_forage_area
	pisces_geographic_range_area
	pisces_habitat_buffer_zone_area

CADD GIS CENTER SDS 200 Fill Styles - All Categories

	pisces_habitat_site
	pisces_home_range_area
	pisces_population_area
	pisces_repopulation_site
	pisces_spawning_area
	reptilia_forage_area
	reptilia_geographic_range_area
	reptilia_habitat_buffer_zone_
	reptilia_habitat_site
	reptilia_home_range_area
	reptilia_population_area
	reptilia_repopulation_site
	spawning_area
	trapping_area
	water_fauna_farm_area
	bryoid_species_geographic_range
	bryoid_species_home_range_area
	bryoid_species_population_area
	bryoid_species_site
	epiphyte_species_geographic_range
	epiphyte_species_home_range_area






















CADD GIS CENTER SDS 200 Fill Styles - All Categories

	epiphyte_species_population_area
	epiphyte_species_site
	flora_crown_closure_area
	flora_fire_area
	flora_general_aquatic_vegetation_area
	flora_general_geographic_range_area
	flora_general_home_range_area
	flora_general_land_vegetation_area
	flora_general_population_area
	flora_replanting_site
	flora_sample_site
	flora_special_plant_site
	flora_stem_spacing_area
	flora_study_area
	forest_compartment_area
	forest_interior_dwelling_species_site
	forest_management_area FEDERAL
	forest_management_area STATE
	forest_plot_area
	forest_stand_area
	herb_species_geographic_range






CADD GIS CENTER SDS 200 Fill Styles - All Categories

	herb_species_home_range_area
	herb_species_population_area
	herb_species_site
	liana_species_geographic_range
	liana_species_home_range_area
	liana_species_population_area
	liana_species_site
	preserve_area
	riparian_forest_buffer_area
	riparian_forest_buffer_project
	shrub_species_geographic_range
	shrub_species_home_range_area
	shrub_species_population_area
	shrub_species_site
	thallophyte_species_geographic_range_area
	thallophyte_species_home_range_area
	thallophyte_species_population_area
	thallophyte_species_site
	timber_harvest_area
	tree_plantation_area
	tree_species_geographic_range_area

CADD GIS CENTER SDS 200 Fill Styles - All Categories

	tree_species_home_range_area
	tree_species_population_area
	tree_species_site
	future_projects_area
	future_projects_site
	image_area
	obscured_area
	undefined_mapping_feature_site
	usgs_quad_area 100000
	usgs_quad_area 24000
	usgs_quad_area 250000
	usgs_quad_area 62000
	alluvial_soil_area
	alluvial_swales_area
	bedrock_outcrop_area
	fault_zone_area
	geologic_feature_site ALKALI_FLAT
	geologic_feature_site CAVE
	geologic_feature_site DIP_STRIKE
	geologic_feature_site SINKHOLE
	geology_survey_area

CADD GIS CENTER SDS 200 Fill Styles - All Categories

	seismic_risk_zone_area
	strata_unit_area
	strata_unit_area
	volcano_area
	ALWP62_area
	aquifer_area
	aquifer_recharge_area
	carolina_bay_site
	divided_flow_range_area
	flood_event_area
	flood_zone_area 10_YEAR
	flood_zone_area 100_YEAR
	flood_zone_area 15_YEAR
	flood_zone_area 25_YEAR
	flood_zone_area 5_YEAR
	flood_zone_area 50_YEAR
	flood_zone_area 500_YEAR
	flood_zone_area GENERAL
	flood_zone_area PROJECTED
	hydrobasin_storage_area
	ice_area

CADD GIS CENTER SDS 200 Fill Styles - All Categories

	isohaline_zone_area
	log_pond_area
	low_water_site
	LWRP58_area
	LWRP74_area
	LWRP93_area
	playa_lake_area
	reach_area
	reservoir_management_area CONSERVATION
	reservoir_management_area FLOOD_CONTROL
	reservoir_management_area RECREATION
	shoreline_buffer_critical_area
	shoreline_buffer_nobuild_area
	SLWP31_area
	snowcap_area
	surface_water_body_area DRY
	surface_water_body_area INTERMITTENT
	surface_water_body_area PERMANENT
	surface_water_course_area DRY
	surface_water_course_area INTERMITTENT
	surface_water_course_area PERMANENT

CADD GIS CENTER SDS 200 Fill Styles - All Categories

	water_rapids_site
	water_turbulence_area
	watershed_area
	watershed_drainage_area
	wetland_area
	wetland_buffer_area
	acm_revet_composite_area
	athletic_court_area
	athletic_field_area
	bendway_weir_sys_project_reference_area
	bendway_weir_sys_project_referernce_area
	bendway_weir_system_area
	boat_ramp_site
	boating_area
	campground_area
	camping_site
	casting_field_area
	constr_dredging_project_refererence_area
	conveyor_site
	crane_site
	dam_site CONCRETE

CADD GIS CENTER SDS 200 Fill Styles - All Categories

	dam_site EARTHEN
	day_use_area
	dike_sys_project_reference_area
	dike_system_area
	dredged_bank_area
	drive_in_theatre_area
	fish_haven_site
	fishing_site
	floodway_area
	flow_failure_area
	foreshore_project_reference_area
	golf_course_area
	golf_course_bunker_area
	golf_course_fairway_area
	golf_course_putting_green_area
	golf_course_tee_area
	golf_course_water_hazard_area
	grain_elevator_site
	grassy_waterway_area
	gravity_drain_site
	hunting_area

CADD GIS CENTER SDS 200 Fill Styles - All Categories

	levee_area FRONTLINE
	levee_area FUSEPLUG
	levee_area MAINLINE
	levee_area OTHER
	levee_area SPUR
	levee_berm_area
	levee_blanket_area
	levee_break_area
	levee_job_area
	levee_pump_station_area
	levee_relief_well_site
	levee_slide_area
	levee_work_area
	marine_production_platform_site
	miscellaneous_feature_area
	miscellaneous_recreation_area
	picnic_site
	playground_area
	recreation_park_area CITY
	recreation_park_area COUNTY
	recreation_park_area NATIONAL



CADD GIS CENTER SDS 200 Fill Styles - All Categories

	recreation_park_area OTHER
	recreation_park_area STATE
	revetment_area
	revetment_project_reference_area
	silo_site
	slope_paving_area
	small_craft_marina_site
	stone_bank_paving_area
	stone_bank_paving_composite_area
	swimming_area
	swimming_pool_area
	trenchfill_revetment_area
	watercourse_foreshore_area
	windmill_windmotor_site
	agricultural_outlease_area
	agricultural_tract_area
	animal_graveyard_site
	borrow_area
	borrow_pit_site
	cemetery_site
	construction_site

CADD GIS CENTER SDS 200 Fill Styles - All Categories

	contiguous_farming_unit_site
	developable_area
	disposal_area
	grounds_maintenance_area
	land_cover_area
	land_management_zone_area
	land_problem_area
	land_reclamation_project_site
	land_repair_site
	land_restriction_area DIGGING
	land_restriction_area OPEN_BURNING
	land_restriction_area SEASONAL
	land_use_area
	mine_dump_area
	mine_tailings_area
	open_pit_mine_site
	pest_management_site
	quarry_site
	strip_mine_area
	surface_mine_site
	bathymetry_area

CADD GIS CENTER SDS 200 Fill Styles - All Categories

	commercial_dredging_area
	depth_maintenance_area COMMERCIAL
	depth_maintenance_area DREDGED
	depth_maintenance_area SWEPT
	elevation_area ELEVATION
	elevation_area SUBSIDENCE
	hydrographic_survey_area
	inadequate_survey_area
	island_area
	physiographic_area
	sandbar_area
	sediment_sample_site
	shoal_area
	suspended_sediment_sample_site
	topographic_survey_area
	topography_slope_aspect_area
	topography_slope_gradient_are
	underwater_rock_area
	unsurveyed_area
	ammunition_storage_area
	dudded_impact_area

CADD GIS CENTER SDS 200 Fill Styles - All Categories

	duded_impact_buffer_area
	electromagnetic_radiation_hazard_area HERF
	electromagnetic_radiation_hazard_area HERO_SUSC
	electromagnetic_radiation_hazard_area HERO_UNSAFE
	electromagnetic_radiation_hazard_area HERP
	firing_fan_area
	firing_lane_area
	foot_traffic_area
	hardened_training_site
	historic_impact_area
	military_bomb_circle_target_area
	military_drop_zone_area
	military_flight_corridor_area
	military_incident_site AVIATION
	military_incident_site PERSONNEL
	military_incident_site SHIP
	military_incident_site VEHICLE
	military_landing_zone_area
	military_live_fire_range_area
	military_quantity_distance_area
	military_range_area

CADD GIS CENTER SDS 200 Fill Styles - All Categories

	military_restricted_access_area
	military_special_use_airspace_area GENERAL
	military_special_use_airspace_area NO_OVERFLIGHT
	military_special_use_airspace_area ATC_AIRSPACE
	military_surface_danger_zone_area
	military_target_site
	military_training_area
	military_training_sub_area
	noe_training_area
	non_dudged_impact_area
	non_dudged_impact_buffer_area
	pyro_use_area
	odor_zone_area
	soil_sample_area
	soil_unit_area
	access_channel_area
	air_accident_zone_area
	airfield_area
	airfield_buffer_zone_area
	airfield_facility_surface_site
	airfield_imaginary_surface_area HEIGHT_RESTRICT

CADD GIS CENTER SDS 200 Fill Styles - All Categories

	airfield_imaginary_surface_area HELI_APPROACH
	airfield_imaginary_surface_area OTHER
	airfield_imaginary_surface_area RUNWAY_CLEAR
	airfield_imaginary_surface_area SAFETY_APPROACH
	airfield_surface_site ACCESS_RAMP
	airfield_surface_site APRON
	airfield_surface_site FUELING_AREA
	airfield_surface_site HELIPAD
	airfield_surface_site LANDING_STRIP
	airfield_surface_site PARKING_AREA
	airfield_surface_site RAMP
	airfield_surface_site RUNWAY
	airfield_surface_site SHLDR_OVERRUN
	airfield_surface_site TAXIWAY
	anchor_berth_area
	anchorage_area
	bridge_abutment_site
	causeway_area
	channel_alignment_area
	channel_area PRIMARY
	coast_guard_station_site

CADD GIS CENTER SDS 200 Fill Styles - All Categories

	deep_water_route_area
	drydock_site
	fleeting_site
	floating_dock_site
	floating_pontoon_site
	footbridge_area ABANDONED
	footbridge_area ACTIVE
	gravity_escape_ramp_area
	harbor_area
	highway_median_area
	jetty_area
	landing_site
	lock_chamber_area
	lock_operation_site
	lock_site
	maintenance_fee_port_area
	marine_accident_affected_area
	marine_caution_area
	marine_fender_area
	marine_navigation_obstruction_site
	marine_restriction_area






















CADD GIS CENTER SDS 200 Fill Styles - All Categories

	marine_terminal_site
	marine_wreck_site SUNKEN
	marine_wreck_site SUNKEN_HAZARDOU
	marine_wreck_site SUNKEN_NONHAZ
	marine_wreck_site VISIBLE
	moored_vessel_site
	mooring_facility_site GENERAL
	mooring_facility_site PIER
	mooring_facility_site WHARF
	navigation_landmark_site
	passageway_area
	pedestrian_sidewalk_area ABANDONED
	pedestrian_sidewalk_area ACTIVE
	pylon_pier_support_site
	railroad_area ABANDONED
	railroad_area ACTIVE
	railroad_bridge_area DRAWBRIDGE
	railroad_bridge_area OTHER
	railroad_roundhouse_area
	railroad_station_site ABANDONED
	railroad_station_site ACTIVE












CADD GIS CENTER SDS 200 Fill Styles - All Categories

	railroad_yard_area
	restricted_anchorage_area
	road_area PAVED
	road_area UNPAVED
	road_bridge_area DRAWBRIDGE
	road_construction_area
	road_ford_area
	road_gallery_area
	road_shoulder_area PAVED
	road_shoulder_area UNPAVED
	sea_plane_landing_area
	sea_plane_ramp_site
	snowshed_area
	submarine_route_area
	traffic_separation_scheme_area
	traffic_survey_site
	tunnel_area
	turning_basin_area
	vehicle_accident_site
	vehicle_driveway_area PAVED
	vehicle_driveway_area UNPAVED


CADD GIS CENTER SDS 200 Fill Styles - All Categories


	vehicle_parking_area PAVED
	vehicle_parking_area UNPAVED
	vehicle_tollgate_site
	weigh_station_area
	electrical_substation_site
	fuel_tank_site
	heat_cool_plant_area CHILLING_PLANT
	heat_cool_plant_area HEATING_PLANT
	industrial_waste_lagoon_area
	industrial_waste_oil_water_seperator_site
	industrial_waste_storage_area
	industrial_waste_treatment_plant_area
	natural_gas_pump_station_site BOOSTER
	natural_gas_pump_station_site PRESS_REDUCE
	natural_gas_pump_station_site PUMP
	storm_sewer_drainage_basin_area
	storm_sewer_flood_area
	storm_sewer_oil_water_separator_area
	storm_sewer_pump_station_site
	storm_sewer_stilling_basin_site
	utility_area


CADD GIS CENTER SDS 200 Fill Styles - All Categories


	utility_electric_utility_site
	utility_gas_utility_site
	utility_wastewater_utility_site
	utility_water_utility_site
	wastewater_disposal_tank_site
	wastewater_drain_field_area
	wastewater_lagoon_area
	wastewater_oil_water_separator_site
	wastewater_pump_ejector_station_site EJECTOR
	wastewater_pump_ejector_station_site PUMP
	wastewater_sludge_bed_area
	wastewater_treatment_plant_site
	wastewater_treatment_unit_site
	water_pump_station_site BOOSTER
	water_pump_station_site PUMP
	water_reservoir_area
	water_source_site
	water_tank_site
	water_treatment_plant_area
	water_treatment_unit_area
	distance_zone_area BACKGROUND


CADD GIS CENTER SDS 200 Fill Styles - All Categories

 distance_zone_area FOREGROUND










































































































 distance_zone_area MIDDLEGROUND

 particulate_zone_area










































































































 visual_management_area

 visual_quality_area













































CADD GIS CENTER SDS 200 Colors Styles - All Categories

 0	 21	 42	 63	 84
 1	 22	 43	 64	 85
 2	 23	 44	 65	 86
 3	 24	 45	 66	 87
 4	 25	 46	 67	 88
 5	 26	 47	 68	 89
 6	 27	 48	 69	 90
 7	 28	 49	 70	 91
 8	 29	 50	 71	 92
 9	 30	 51	 72	 93
 10	 31	 52	 73	 94
 11	 32	 53	 74	 95
 12	 33	 54	 75	 96
 13	 34	 55	 76	 97
 14	 35	 56	 77	 98
 15	 36	 57	 78	 99
 16	 37	 58	 79	 100
 17	 38	 59	 80	 101
 18	 39	 60	 81	 102
 19	 40	 61	 82	 103
 20	 41	 62	 83	 104


CADD GIS CENTER SDS 200 Colors Styles - All Categories


 105	 126	 147	 168	 189
 106	 127	 148	 169	 190
 107	 128	 149	 170	 191
 108	 129	 150	 171	 192
 109	 130	 151	 172	 193
 110	 131	 152	 173	 194
 111	 132	 153	 174	 195
 112	 133	 154	 175	 196
 113	 134	 155	 176	 197
 114	 135	 156	 177	 198
 115	 136	 157	 178	 199
 116	 137	 158	 179	 200
 117	 138	 159	 180	 201
 118	 139	 160	 181	 202
 119	 140	 161	 182	 203
 120	 141	 162	 183	 204
 121	 142	 163	 184	 205
 122	 143	 164	 185	 206
 123	 144	 165	 186	 207
 124	 145	 166	 187	 208
 125	 146	 167	 188	 209


CADD GIS CENTER SDS 200 Colors Styles - All Categories

 210	 231	 252
 211	 232	 253
 212	 233	
 213	 234	
 214	 235	
 215	 236	
 216	 237	
 217	 238	
 218	 239	
 219	 240	
 220	 241	
 221	 242	
 222	 243	
 223	 244	
 224	 245	
 225	 246	
 226	 247	
 227	 248	
 228	 249	
 229	 250	
 230	 251	

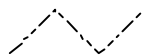
CADD GIS Center SDS 220 Line Styles - All Categories


 noise_contour_line

 political_border_line COUNTRY


 political_border_line COUNTY


 political_border_line MUNICIPALITY

 political_border_line PREFECTURE

 political_border_line STATE


 political_border_line TOWNSHIP

 political_border_line TRIBAL_RESERVE

 straight_territorial_baseline

 miscellaneous_building_line

CADD GIS Center SDS 220 Line Styles - All Categories

 structure_foundation_line

 blm_arc_line


 range_line


 section_line

 subsection_line

 township_line


 transverse_line

 acid_concentration_contour_line

 air_pressure_contour_line


 precipitation_contour_line


CADD GIS Center SDS 220 Line Styles - All Categories

 snow_accumulation_contour_line

 temperature_contour_line

 coordinate_grid_line

 latitude_longitude_grid_line

 state_plane_grid_line

 utm_grid_line

 communications_airpipe_line

 communications_antenna_line


 communications_cable_bridge_line

 communications_cable_rack_line


CADD GIS Center SDS 220 Line Styles - All Categories


 communications_cable_tray_line

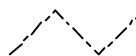
 communications_cable_trough_line


 communications_coaxial_line OTHER

 communications_coaxial_line TBD


 communications_coaxial_line TELEPHONE

 communications_coaxial_line TELEVISION


 communications_coaxial_line UNKNOWN


 communications_duct_line


 communications_ductbank_line


 communications_fiberoptic_line TBD

CADD GIS Center SDS 220 Line Styles - All Categories


 communications_fiber optic_line OTHER


 communications_fiber optic_line TELEPHONE


 communications_fiber optic_line TELEVISION

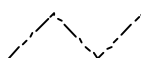
 communications_fiber optic_line UNKNOWN


 communications_line_of_sight_line

 communications_other_type_cable_line TELEPHONE


 communications_other_type_cable_line TBD


 communications_other_type_cable_line TELEVISION


 communications_other_type_cable_line UNKNOWN


 communications_other_type_cable_line OTHER

CADD GIS Center SDS 220 Line Styles - All Categories


 communications_twisted_pair_line OTHER


 communications_twisted_pair_line TBD


 communications_twisted_pair_line TELEPHONE


 communications_twisted_pair_line UNKNOWN


 communications_utilidor_line

 communications_waveguide_line OTHER

 communications_waveguide_line TBD


 communications_waveguide_line TELEPHONE

 communications_waveguide_line UNKNOWN


 communications_waveguide_line TELEVISION


CADD GIS Center SDS 220 Line Styles - All Categories

 decontamination_line

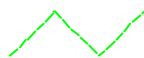
 landfill_collection_pipe_line


 landfill_runoff_drain_line

 landfill_transport_pipe_line


 fish_ladder_line

 migration_corridor_line AMPHIBIA

 migration_corridor_line AVES

 migration_corridor_line CRUSTACEA


 migration_corridor_line GENERAL


 migration_corridor_line INSECTA

CADD GIS Center SDS 220 Line Styles - All Categories


 migration_corridor_line MAMMALIA


 migration_corridor_line MOLLUSCA

 migration_corridor_line PISCES


 migration_corridor_line REPTILIA

 species_repopulation_segment_line AMPHIBIA

 species_repopulation_segment_line AVES


 species_repopulation_segment_line CRUSTACEA


 species_repopulation_segment_line GENERAL


 species_repopulation_segment_line INSECTA

 species_repopulation_segment_line MAMMALIA

CADD GIS Center SDS 220 Line Styles - All Categories

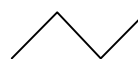
 species_repopulation_segment_line MOLLUSCA


 species_repopulation_segment_line PISCES

 species_repopulation_segment_line REPTILIA

 lcta_line


 future_projects_line

 breakline

 undefined_mapping_feature_line


 fault_line

 seismic_activity_line

 aqueduct_tunnel_centerline

CADD GIS Center SDS 220 Line Styles - All Categories

 canal_centerline

 ditch_aqueduct_centerline

 flood_contour_line 10_YEAR

 flood_contour_line 100_YEAR

 flood_contour_line 15_YEAR

 flood_contour_line 25_YEAR

 flood_contour_line 5_YEAR


 flood_contour_line 50_YEAR

 flood_contour_line 500_YEAR


 flood_contour_line GENERAL


CADD GIS Center SDS 220 Line Styles - All Categories

 flood_contour_line PROJECTED


 historic_river_alignment_line


 indefinite_shoreline


 ordinary_high_water_line

 pack_ice_limit_line

 river_bank_line


 shoreline MHW


 shoreline MLLW


 shoreline MLW


shoreline_bluff_crest_line

CADD GIS Center SDS 220 Line Styles - All Categories

 surface_water_course_centerline DRY

 surface_water_course_centerline INTERMITTENT


 surface_water_course_centerline PERMANENT

 water_rapids_centerline

 waterfall_centerline

 wetland_centerline


 bendway_weir_project_reference_line


 boat_ramp_centerline

 bulkhead_line

 channel_alignment_boundary_line LEFT

CADD GIS Center SDS 220 Line Styles - All Categories


 channel_alignment_boundary_line RIGHT

 coke_oven_centerline

 conveyor_centerline

 dike_centerline

dike_project_reference_line

 discharge_range_line


 fence_line


 floodgate_line


 floodwall_line


 gate_line


CADD GIS Center SDS 220 Line Styles - All Categories


 golf_course_fairway_alignment_line


 levee_centerline FRONTLINE

 levee_centerline FUSEPLUG


 levee_centerline MAINLINE


 levee_centerline OTHER

 levee_centerline SPUR

 levee_cutoff_trench_line

 racetrack_line

 recreation_feature_line


 recreation_trail_centerline

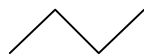
CADD GIS Center SDS 220 Line Styles - All Categories


 ski_lift_line


 wall_line

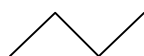
 weir_line


 aquaculture_farm_line


 depression_contour_line DEP

 depression_contour_line DEP_PRIMARY


 depression_contour_line DEP_SUPPLEMENT

 depression_contour_line RISE


 depression_contour_line RISE_PRIMARY

 depression_contour_line RISE_SUPPLEMENT


CADD GIS Center SDS 220 Line Styles - All Categories


 depth_contour_line APP_INDEX


 depth_contour_line APP_INTER


 depth_contour_line APP_PRIMARY


 depth_contour_line APP_SUPP


 depth_contour_line APPROXIMATE

 depth_contour_line INDEX

 depth_contour_line INDEX_PRIMARY


 depth_contour_line INTER


 depth_contour_line PRIMARY

 depth_contour_line SUPPLEMENTARY


CADD GIS Center SDS 220 Line Styles - All Categories


 elevation_contour_line APP_IND_DEP

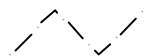
 elevation_contour_line APP_INDEX


 elevation_contour_line APP_INTER


 elevation_contour_line INTER_DEP


 elevation_contour_line BREAKLINE

 elevation_contour_line DEPR_TICK_INDEX


 elevation_contour_line DEPR_TICK_INTER

 elevation_contour_line INDEX


 elevation_contour_line INDEX_DEP


 elevation_contour_line INTER

CADD GIS Center SDS 220 Line Styles - All Categories


 elevation_contour_line INTER_DEP

 elevation_contour_line UNKNOWN

 survey_traverse_line

 explosive_transportation_route_line


 firing_line

 military_flight_track_line


 military_route_line


military_target_line

 tank_trail_line


 odor_contour_line

CADD GIS Center SDS 220 Line Styles - All Categories

 airboat_trail_centerline


 airfield_linear_safety_feature_line ARREST_BARR


 airfield_linear_safety_feature_line BLAST_DEFL

 airfield_linear_safety_feature_line DIVIDING_BARR

 airfield_surface_centerline RUNWAY

 airfield_surface_centerline TAXIWAY


 airfield_surface_edge_line


 airfield_surface_marking_line

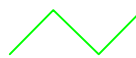
 airway_line

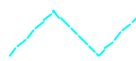
 curb_line


CADD GIS Center SDS 220 Line Styles - All Categories


 deep_water_route_line


 dock_marking_line

 ferry_route_line


 footbridge_centerline ABANDONED


 footbridge_centerline ACTIVE

 hazardous_cargo_route_line

 ice_breaker_line

 jetty_centerline


 lock_arrival_line


 lock_gate_line


CADD GIS Center SDS 220 Line Styles - All Categories


 lock_guidewall_centerline_line


 lock_wall_line

 marine_cable_line OTHER


 marine_cable_line TBD

 marine_cable_line TELEGRAPH

 marine_cable_line TELEPHONE


 marine_cable_line TELEVISION


 marine_cable_line UNKNOWN

 marine_navigation_range_line

 monorail_line

CADD GIS Center SDS 220 Line Styles - All Categories


 mooring_facility_centerline ACCESS_RAMP

 mooring_facility_centerline BREAKWATER


 mooring_facility_centerline FENDER


 mooring_facility_centerline GENERAL


 mooring_facility_centerline GROYNE

 mooring_facility_centerline LANDING_STEPS

 mooring_facility_centerline LOG_RAMP


 mooring_facility_centerline MOLE


 mooring_facility_centerline OPEN_FACE_WHARF

 mooring_facility_centerline PIER

CADD GIS Center SDS 220 Line Styles - All Categories

 mooring_facility_centerline PROMENADE_PIER

 mooring_facility_centerline RAMP


 mooring_facility_centerline REVETMENT

 mooring_facility_centerline RIP_RAP

 mooring_facility_centerline SEA_WALL

 mooring_facility_centerline SLIP_WAY

 mooring_facility_centerline SOLID_FACE_WHARF

 mooring_facility_centerline TRAINING_WALL


 mooring_facility_centerline WHARF


 pedestrian_guardrail_line


CADD GIS Center SDS 220 Line Styles - All Categories


 pedestrian_sidewalk_centerline ABANDONED


 pedestrian_sidewalk_centerline ACTIVE

 pedestrian_trail_centerline ABANDONED

 pedestrian_trail_centerline ACTIVE


 railroad_bridge_centerline AQUADUCT

 railroad_bridge_centerline BASCULE_BRIDGE


 railroad_bridge_centerline BXBM_GRDRS_MULTI

 railroad_bridge_centerline BXBM_GRDRS_SNGL


 railroad_bridge_centerline COVERED


 railroad_bridge_centerline DRAWBRIDGE


CADD GIS Center SDS 220 Line Styles - All Categories


 railroad_bridge_centerline FIXED_BRIDGE

 railroad_bridge_centerline FRAME_EXCPT_CULVERT


 railroad_bridge_centerline GIRDER_FLOORBEAM


 railroad_bridge_centerline LIFTING_BRIDGE


 railroad_bridge_centerline OPENING_BRIDGE

 railroad_bridge_centerline ORTHOTROPIC


 railroad_bridge_centerline OTHER


 railroad_bridge_centerline PONTOON_BRIDGE


 railroad_bridge_centerline SLAB


 railroad_bridge_centerline STRNGR_MULTIBM

CADD GIS Center SDS 220 Line Styles - All Categories


 railroad_bridge_centerline SUSPENSION_BRDG


 railroad_bridge_centerline SWING_BRIDGE


 railroad_bridge_centerline TEE_BEAM

 railroad_bridge_centerline TRANSPORTER_BRDG

 railroad_bridge_centerline TRUSS

 railroad_bridge_centerline TRUSS_DECK

 railroad_bridge_centerline TRUSS_THRU


 railroad_bridge_centerline UNCLASSIFIED

 railroad_bridge_centerline VIADUCT

 railroad_centerline ABANDONED


CADD GIS Center SDS 220 Line Styles - All Categories


 railroad_centerline ACTIVE_MULTIPLE


 railroad_centerline ACTIVE_SINGLE


 railroad_centerline DISMANTLED

 railroad_centerline UNDERCONST

 railroad_crane_track_line

 railroad_guardrail_line


 recommended_route_line


 road_bridge_centerline AQUADUCT


 road_bridge_centerline BASCULE_BRIDGE


 road_bridge_centerline BXBM_GRDRS_MULTI


CADD GIS Center SDS 220 Line Styles - All Categories

 road_bridge_centerline BXBM_GRDRS_SNGL


 road_bridge_centerline COVERED

 road_bridge_centerline DRAWBRIDGE


 road_bridge_centerline FIXED_BRIDGE

 road_bridge_centerline FRAME_EXCPT_CULVERT

 road_bridge_centerline GIRDER_FLOORBEAM

 road_bridge_centerline LIFTING_BRIDGE

 road_bridge_centerline OPENING_BRIDGE

 road_bridge_centerline ORTHOTROPIC

 road_bridge_centerline OTHER


CADD GIS Center SDS 220 Line Styles - All Categories


 road_bridge_centerline PONTOON_BRIDGE

 road_bridge_centerline SLAB


 road_bridge_centerline STRNGR_MULTIBM


 road_bridge_centerline SUSPENSION_BRDGD


 road_bridge_centerline SWING_BRIDGE

 road_bridge_centerline TEE_BEAM

 road_bridge_centerline TRANSPORTER_BRDGD


 road_bridge_centerline TRUSS

 road_bridge_centerline TRUSS_DECK

 road_bridge_centerline TRUSS_THRU


CADD GIS Center SDS 220 Line Styles - All Categories


 road_bridge_centerline UNCLASSIFIED

 road_centerline PRIMARY


 road_centerline SECONDARY

 road_centerline TERTIARY


 road_guardrail_line

 sea_plane_ramp_centerline


 tramway_line


 tunnel_transportation_centerline

 underwater_obstacle_line PIPE_PIPELINE


 underwater_obstacle_line WIRE_CABLE


CADD GIS Center SDS 220 Line Styles - All Categories

 vehicle_surface_marking_line


 vehicle_tollgate_centerline


 compressed_air_pipe_line


 conduit_centerline


 culvert_centerline

 electrical_bus_line


 electrical_cable_line ABANDONED


 electrical_cable_line PRIMARY_OH


 electrical_cable_line PRIMARY_UG


 electrical_cable_line PRIMARY_UG_DB


CADD GIS Center SDS 220 Line Styles - All Categories


 electrical_cable_line PRIMARY_UG_ENC


 electrical_cable_line SECONDARY_OH


 electrical_cable_line SECONDARY_UG


 electrical_cable_line SECONDARY_UG_DB

 electrical_cable_line SECONDARY_UG_ENC

 electrical_cable_line SERVICE_OH

 electrical_cable_line SERVICE_UG

 electrical_cable_line SERVICE_UG_DB

 electrical_cable_line SERVICE_UG_ENC


 electrical_ductbank_line


CADD GIS Center SDS 220 Line Styles - All Categories


 energy_control_monitoring_cable_line ABANDONED

 energy_control_monitoring_cable_line OVERHEAD


 energy_control_monitoring_cable_line UNDERGROUND


 energy_control_monitoring_ductbank_line


 fuel_line ABANDONED

 fuel_line DEFUELING


 fuel_line MAIN


 fuel_line SERVICE

 fuel_line VENT

 heat_cool_line ABANDONED

CADD GIS Center SDS 220 Line Styles - All Categories

 heat_cool_line CHW_M


 heat_cool_line CHW_S


heat_cool_line DRAIN


heat_cool_line DTW_M


heat_cool_line DTW_S

heat_cool_line HPDRIP


 heat_cool_line HTW_M


 heat_cool_line HTW_S

 heat_cool_line LTW_M

 heat_cool_line LTW_S


CADD GIS Center SDS 220 Line Styles - All Categories


 heat_cool_line RET_CHW_M


 heat_cool_line RET_CHW_S

heat_cool_line RET_DTW_M


heat_cool_line RET_DTW_S


 heat_cool_line RET_HTW_M

 heat_cool_line RET_HTW_S


 heat_cool_line RET_LTW_M


 heat_cool_line RET_LTW_S


 heat_cool_line RET_S_M

 heat_cool_line RET_S_S


CADD GIS Center SDS 220 Line Styles - All Categories


 heat_cool_line RETURN


 heat_cool_line S_M


 heat_cool_line S_S


industrial_waste_headwall_line

 industrial_waste_line ABANDONED

 industrial_waste_line FM


 industrial_waste_line MAIN

 industrial_waste_line OVERFLOW


 industrial_waste_line SERVICE


 natural_gas_line ABANDONED


CADD GIS Center SDS 220 Line Styles - All Categories


 natural_gas_line MAIN

 natural_gas_line SERVICE

 natural_gas_line VENT

 pipe_line AA


 pipe_line CHEMICALS

 pipe_line CO2

 pipe_line CRD

 pipe_line EMP

 pipe_line HG

 pipe_line HVL


CADD GIS Center SDS 220 Line Styles - All Categories


 pipe_line LPG

 pipe_line NG

 pipe_line NGL


 pipe_line PRD


 pipe_line WATER

 pipeline_segment_line


 saltwater_hose_line


 saltwater_line


 storm_sewer_culvert_line GATED


 storm_sewer_culvert_line NONGATED


CADD GIS Center SDS 220 Line Styles - All Categories


 storm_sewer_drainage_divide_line

 storm_sewer_headwall_line


 storm_sewer_line ABANDONED


 storm_sewer_line FM


 storm_sewer_line MAIN

 storm_sewer_line SERVICE


 storm_sewer_open_drainage_line OPEN_DRAINAGE


 storm_sewer_open_drainage_line PAVED_DITCH


 storm_sewer_open_drainage_line UNPAVED_DITCH


 tunnel_centerline


CADD GIS Center SDS 220 Line Styles - All Categories


 undefined_utility_line


 utility_pole_guy_line


 wastewater_line ABANDONED


 wastewater_line FM


 wastewater_line MAIN

 wastewater_line OVERFLOW

 wastewater_line SERVICE


 water_intake_line


 water_line ABANDONED


 water_line FIRE


CADD GIS Center SDS 220 Line Styles - All Categories


 water_line MAIN

 water_line RAW_WATER

 water_line SERVICE

 water_line SIPHON

 water_line SPRINKLER

 particulate_contour_line

CADD GIS CENTER SDS 220 Marker Styles - All Categories

- ! noise_abatement_feature_point
- (noise_incident_point
- & noise_monitoring_point
- ' noise_source_point
- ! approx_boundary_point
- ! canopy_pavilion_point
- ! carport_point
- ! shed_point
- ! structure_existing_point DEMOLITION
- ! structure_existing_point DISPOSAL
- ! structure_existing_point EXISTING
- ! structure_existing_point PERMANENT
- ! structure_existing_point PORTABLE
- ! structure_existing_point SEMI_PERM
- ! structure_existing_point TEMPORARY
- ! structure_future_point FUTURE_DEV
- ! structure_future_point UNDER_CONST
- # tower_point CONTROL
- \$ tower_point FIRE
- % tower_point OBSERVATION
- ! tower_point OTHER
- ! tower_point TBD
- " tower_point TRAINING
- ! blm_control_point
- ! blm_label_point
- ! blm_node_point
- ! closing_corner_point
- ! county_property_interest_point AGREEMENT
- ! county_property_interest_point INFORMAL
- ! county_property_interest_point RIGHT_OF_WAY
- ! dod_property_interest_point AGREEMENT
- ! dod_property_interest_point INFORMAL
- ! dod_property_interest_point RIGHT_OF_WAY
- ! encroachment_point
- ! federal_property_interest_point AGREEMENT
- ! federal_property_interest_point INFORMAL

CADD GIS CENTER SDS 220 Marker Styles - All Categories

- ! federal_property_interest_point RIGHT_OF_WAY
- ! meander_corner_point
- ! military_major_command_point
- ! municipality_property_interest_point AGREEMENT
- ! municipality_property_interest_point INFORMAL
- ! municipality_property_interest_point RIGHT_OF_WAY
- ! outgrant_point
- ! section_corner_point
- ! state_property_interest_point AGREEMENT
- ! state_property_interest_point INFORMAL
- ! state_property_interest_point RIGHT_OF_WAY
- ! subsection_corner_point
- ! township_property_interest_point AGREEMENT
- ! township_property_interest_point INFORMAL
- ! township_property_interest_point RIGHT_OF_WAY
- ! tribal_reservation_property_interest_point AGREEMENT
- ! tribal_reservation_property_interest_point INFORMAL
- ! tribal_reservation_property_interest_point RIGHT_OF_WAY
- ! witness_comer_point
- ! meteorological_sensor_point
- ! meteorological_station_point
- ! wind_direction_arrow
- ! precipitation_measurement_point
-) multi_media_point
- ! photograph_location_point
- ! camera_surveillance_point CCD
- ! camera_surveillance_point CLOSED_CIRCUIT
- ! camera_surveillance_point OTHER
- ! communications_air_pressure_device_point
- ! communications_amplifier_point CATV
- ! communications_amplifier_point OTHER
- ! communications_amplifier_point PHONE_LINE_AMP
- ! communications_amplifier_point RADIO
- ! communications_amplifier_point TBD
- ! communications_amplifier_point UNKNOWN
- ! communications_amplifier_point VIDEO

CADD GIS CENTER SDS 220 Marker Styles - All Categories

- ! communications_antenna_point DIPOLE
- ! communications_antenna_point FIELD
- ! communications_antenna_point PARABOLIC
- ! communications_attenuator_point
- ! communications_cable_ladder_point
- ! communications_device_point
- ! communications_equip_point
- ! communications_ground_point
- ! communications_handhole_point
- ! communications_impedance_matching_point
- * communications_manhole_point
- ! communications_pedestal_point
- + communications_pullbox_point
- ! communications_riser_point
- ! communications_sensor_point
- ! communications_splice_point DROP_INSERT
- ! communications_splice_point HALFTAP_INLINE
- ! communications_splice_point JUNCTION_INLINE
- ! communications_splice_point LOAD_INLINE
- ! communications_splice_point STRAIGHT_INLINE
- ! communications_splitter_point 2_WAY
- ! communications_splitter_point 3_WAY
- ! communications_splitter_point 4_WAY
- ! communications_splitter_point 5_WAY
- ! communications_splitter_point 6_WAY
- communications_telephone_booth_point
- ! communications_telephone_point
- ! communications_terminal_point
- ! communications_terminator_point
- , communications_vault_point
- ! radar_point
- ! radio_point HF
- ! radio_point LF
- ! radio_point UHF
- ! radio_point VHF
- ! relay_station_point

CADD GIS CENTER SDS 220 Marker Styles - All Categories

- ! archeological_artifact_point FIRE_ROCK
- ! archeological_artifact_point GENERAL
- ! archeological_artifact_point UNKNOWN
- ! cliff_dwelling_point
- ! cultural_probable_sensitive_point
- ! cultural_study_point
- ! cultural_survey_point
- / historic_feature_point NATIONAL
- ! historic_feature_point OTHER
- ! historic_feature_point STATE
- ! marine_archeological_point
- ! milling_point
- ! rockart_point
- ! historic_structure_point LEGEND
- ! historic_structure_point RUINS
- ! historic_structure_point STANDING
- ! terrestrial_archeological_point_historic
- { terrestrial_archeological_point_prehistoric
- ! census_point
- ! named_community_point
- ! ecology_habitat_point
- ! ecology_sandbar_habitat_point
- ! ecology_species_point
- ! plankton_sampling_point
- ! air_emissions_source_point
- ! air_pollution_source_point
- X air_quality_monitoring_station_point
- ! asbestos_containing_materiel_point
- ! brownfield_point
- O building_environmental_concern_point
- ! complex_environmental_regulated_facility_point
- ! construction_storm_water_point
- 8 contained_hazmat_storage_building_point
- ! contained_hazmat_storage_point
- ; contained_hazwaste_storage_building_point
- ! contained_hazwaste_storage_point

CADD GIS CENTER SDS 220 Marker Styles - All Categories

- ! contained_munitions_storage_point
- ! contained_pcb_point
- A dod_formerly_used_defense_point
- 2 emergency_eyewash_point
- 1 emergency_shower_point
- ! environmental_regulated_facility_point
- ! environmental_restoration_point BRAC
- ! environmental_restoration_point BROWNFIELD
- | environmental_restoration_point CERCLA
- ! environmental_restoration_point ER
- ? environmental_restoration_point FUDS
- @ environmental_restoration_point IRP
- ! environmental_restoration_point RCRA
- ! environmental_restoration_point SUPERFUND
- ! environmental_restoration_point SWMU
- 4 equipment_decontamination_pad_point
- | field_sample_collection_location_point AIR
- Ⓢ field_sample_collection_location_point BIOLOGICAL
- £ field_sample_collection_location_point GROUNDWATER
- Ⓜ field_sample_collection_location_point SEDIMENT
- ¥ field_sample_collection_location_point SOIL
- | field_sample_collection_location_point SOLID
- § field_sample_collection_location_point SURFACE_WATER
- ⋯ field_sample_collection_location_point WASTE
- y groundwater_quality_monitoring_station_point
- ! hazardous_materiels_storage_location_point
- Ⓢ hazardous_materiels_storage_room_point
- ⋮ hazardous_materiels_storage_vault_point
- ! hazardous_waste_storage_location_point
- ⏪ hazardous_waste_storage_room_point
- < hazardous_waste_storage_vault_point
- 5 hazards_onsite_command_post_point
- B hazards_potential_concern_point
- = hazards_potential_release_point
- 6 hazards_site_information_center_point
- ! indoor_air_hazard_point

CADD GIS CENTER SDS 220 Marker Styles - All Categories

- F landfill_gas_collection_well_point
- G landfill_gas_flare_station_point
- Z landfill_gas_monitoring_probe_point
- H landfill_gas_transport_compressor_point
- I landfill_gas_treatment_plant_point
- ! landfill_leachate_collection_sump_point
- K landfill_leachate_pump_point
- L landfill_leachate_treatment_plant_point
- ! lead_paint_hazard_point
- (magnetometer_detection_point
- = pollution_source_point
- B potential_env_concern_point
- O regulated_aboveground_storage_tank_point
- P regulated_underground_storage_tank_point
- ! remediation_incinerator_point
- ! remediation_thermal_desorption_unit_point
- ! rifle_management_unit_point
- E solid_waste_compactor_point
- D solid_waste_composting_facility_point
- J solid_waste_incinerator_point
- M solid_waste_material_recovery_facility_point
- N solid_waste_transfer_station_point
- } spill_containment_tank_point
- 3 spill_response_feature_point
- C superfund_point
- ! surface_water_discharge_point
- © surface_water_quality_monitoring_station_point
- 7 washdown_water_tank_point
- U fauna_incident_point
- ! fauna_special_species_point AD
- ! fauna_special_species_point AE
- ! fauna_special_species_point AT
- ! fauna_special_species_point C
- ! fauna_special_species_point D3A
- ! fauna_special_species_point D3B
- ! fauna_special_species_point D3C

CADD GIS CENTER SDS 220 Marker Styles - All Categories

- ! fauna_special_species_point DA
- ! fauna_special_species_point DM
- ! fauna_special_species_point DO
- ! fauna_special_species_point DP
- ! fauna_special_species_point DR
- ! fauna_special_species_point EME
- ! fauna_special_species_point EMT
- ! fauna_special_species_point ENDANGERED
- ! fauna_special_species_point EXPE
- ! fauna_special_species_point EXPN
- ! fauna_special_species_point NONE
- ! fauna_special_species_point PE
- ! fauna_special_species_point PEXPE
- ! fauna_special_species_point PEXPN
- ! fauna_special_species_point PSAE
- ! fauna_special_species_point PSAT
- ! fauna_special_species_point PT
- ! fauna_special_species_point RARE
- ! fauna_special_species_point SAE
- ! fauna_special_species_point SAT
- ! fauna_special_species_point SENSITIVE
- ! fauna_special_species_point THREATENED
- ! fauna_special_species_point UNK
- √ fauna_viewing_point
- ! habitat_sample_point AMPHIBIA
- ! habitat_sample_point AVES
- ! habitat_sample_point CRUSTACEA
- ! habitat_sample_point GENERAL
- ! habitat_sample_point INSECTA
- ! habitat_sample_point MAMMALIA
- ! habitat_sample_point MOLLUSCA
- ! habitat_sample_point PISCES
- ! habitat_sample_point REPTILIA
- ! habitat_point AMPHIBIA
- ! habitat_point AVES
- ! habitat_point CRUSTACEA

CADD GIS CENTER SDS 220 Marker Styles - All Categories

- ! habitat_point GENERAL
- ! habitat_point INSECTA
- ! habitat_point MAMMALIA
- ! habitat_point MOLLUSCA
- ! habitat_point PISCES
- ! habitat_point REPTILIA
- ! historic_bald_eagle_nesting_point
- ! fauna_special_habitat_point NONE
- ! fauna_special_habitat_point RARE
- Q nesting_point ARTIFICIAL
- R nesting_point NATURAL
- ! salt_lick_point
- ! species_repopulation_point AMPHIBIA
- ! species_repopulation_point AVES
- ! species_repopulation_point CRUSTACEA
- ! species_repopulation_point GENERAL
- ! species_repopulation_point INSECTA
- ! species_repopulation_point MAMMALIA
- ! species_repopulation_point MOLLUSCA
- ! species_repopulation_point PISCES
- ! species_repopulation_point REPTILIA
- ! flora_replanting_point
- Z flora_sample_point
- ! flora_special_species_point BRYOID
- ! flora_special_species_point EPIPHYTE
- ! flora_special_species_point GENERAL
- ! flora_special_species_point HERB
- ! flora_special_species_point LIANA
- ! flora_special_species_point SHRUB
- ! flora_special_species_point THALLOPHYTE
- ! flora_special_species_point TREE
- ! flora_species_point BRYOID
- ! flora_species_point EPIPHYTE
- ! flora_species_point GENERAL
- ! flora_species_point HERB
- ! flora_species_point LIANA

CADD GIS CENTER SDS 220 Marker Styles - All Categories

- ! flora_species_point SHRUB
- ! flora_species_point THALLOPHYTE
- ! flora_species_point TREE
- ! lcta_point
- ! future_projects_point
- ! aerial_photo_center_point
- ! control_point BOUNDARY_NOTAB
- ! control_point BOUNDARY_NUMELE
- ! control_point BOUNDARY_TAB
- \ control_point HORIZ_VERT_3D
- [control_point HORIZONTAL_2D
- ! control_point HORIZONTAL_3RD_E
- ! control_point HORIZONTAL_3RD_P
- ! control_point HORIZONTAL_ELEV
- ! control_point MINERAL_LOC
- [control_point HORIZONTAL_2D
- ^ control_point VERTICAL_1D
- ! control_point VERTICAL_3RD_R
- ! control_point VERTICAL_3RD_T
- ! digital_elevation_model_point
- ! ngs_survey_monument_point
-] survey_photo_control_point
- ! undefined_mapping_feature_point
- ! alluvium_base_point
- borehole_point ROCK
- ! borehole_point SOIL
- ! exploration_strike_point
- ! earthquake_epicenter_point
- | fault_intersection_point
- ! geologic_feature_point ALKALI_FLAT
- ` geologic_feature_point CAVE
- ! geologic_feature_point DIP_STRIKE
- a geologic_feature_point SINKHOLE
- ! carolina_bay_point
- f distance_marker_point
- ! low_water_point

CADD GIS CENTER SDS 220 Marker Styles - All Categories

- ! named_river_feature_point
- C piezometer_point
- ! river_bank_point
- ! spring_point
- ! surface_reference_mark_point
- b subsurface_water_flow_direction_arrow
- e surface_water_flow_direction_arrow
- d water_rapids_point
- | waterfall_point
- ! bleachers_point
- ! blind_or_stand_point
- p boat_ramp_point
- ! camping_point
- ! conveyor_point
- ! crane_point
- g dam_point CONCRETE
- g dam_point EARTHEN
- ! dike_point
- ! fish_haven_point
- ! fishing_point
- k gate_point
- Ä gauge_bull_board_point
- ! general_improvement_feature_point CROSS
- i general_improvement_feature_point DUMPSTER
- j general_improvement_feature_point FLAGPOLE
- Æ general_improvement_feature_point POST
- ! general_improvement_feature_point SIGN
- ! general_improvement_feature_point TRASH_CAN
- ! grain_elevator_point
- ! gravity_drain_point
- ! levee_relief_well_point
- ! levee_station_point
- Æ marine_production_platform_point
- ! natural_resource_well_point NATURAL_GAS
- t natural_resource_well_point OIL
- ! natural_resource_well_point STEAM

CADD GIS CENTER SDS 220 Marker Styles - All Categories

- ! natural_resource_well_point SULPHUR
- ! picnic_point
- n recreation_feature_point CAMP_SITE
- o recreation_feature_point EQUIPMENT
- q recreation_feature_point MISCELLANEOUS
- r recreation_feature_point TRAIL
- ! sand_boil_point
- ! silo_point
- small_craft_marina_point
- m smokestack_chimney_point
- h surface_water_gauging_station_point
- ! swimming_point
- u water_well_point DOMESTIC_WATER
- ! water_well_point EXTRACTION
- ! water_well_point INJECTION
- ! water_well_point IRRIGATION
- s water_well_point MONITORING
- ! well_field_point
- ! windmill_windmotor_point
- ! animal_graveyard_point
- ! borrow_pit_point
- x cemetery_point
- ! construction_point
- ! contiguous_farming_unit_point
- ! grave_point
- ! land_reclamation_project_point
- ! land_repair_point
- ! open_pit_mine_point
- ! pest_management_point
- ! placement_point
- ! quarry_point
- z scenic_view_point
- y subsurface_mine_shaft_point
- ! subsurface_mine_tunnel_point
- ! surface_mine_point
- sediment_sample_point

CADD GIS CENTER SDS 220 Marker Styles - All Categories

- ! slope_direction_arrow
- ! sounding_point
- √ spot_elevation_point GROUND
- W spot_elevation_point ROOF
- ! survey_traverse_point
- ! suspended_sediment_sample_point
- ! complaint_point
- firing_point ARTILLERY
- ! firing_point MORTAR
- ! firing_point SMALL_ARMS
- ! forward_arming_and_refueling_point
- ⊙ military_access_point CONTROLLED
- ! military_access_point UNCONTROLLED
- military_control_point
- ! military_flight_direction_arrow
- ! military_incident_point AVIATION
- ! military_incident_point PERSONNEL
- ! military_incident_point SHIP
- ! military_incident_point VEHICLE
- ! military_observation_point
- ⊙ military_range_facility_point
- military_route_point REFUELING
- ! military_route_point ROUTE
- military_route_point WAY
- £ military_target_point
- range_controller_point
- ! training_point BIVOUAC_SITE
- ! training_point CONFIDENCE
- ! training_point HARDENED
- ! training_point LAND
- ! training_point LEADERSHIP
- ! training_point MILITARY
- ! training_point NOE
- ! training_point OBSCURANT
- ! training_point PYRO
- ! training_point SBC_SITE

CADD GIS CENTER SDS 220 Marker Styles - All Categories

- ! training_point SLIDE
- ! training_point WATER
- ¥ soil_sample_point
- airfield_facility_surface_point
- ^a airfield_light_point ALERT_ROUTE
- ◀ airfield_light_point APPROACH
- ↶ airfield_light_point APRON
- ⊙ airfield_light_point ARRESTING_GEAR
- ⊞ airfield_light_point BARRIER_OBST
- § airfield_light_point CENTERLINE
- ⊙ airfield_light_point DISPLACED_THR
- ⋯ airfield_light_point DISTANCE_MARK
- ! airfield_light_point FUEL_PIT_MARK
- ! airfield_light_point HELIPAD_PERIM
- ! airfield_light_point OTHER
- ° airfield_light_point PAPI
- ◀ airfield_light_point PRETHRESHOLD
- ⊞ airfield_light_point ROTATING
- ⊞ airfield_light_point RUNWAY
- 2 airfield_light_point STROBE_BEACON
- 3 airfield_light_point TAXIWAY
- ® airfield_light_point THRESHOLD
- ! airfield_surface_point ACCESS_RAMP
- ! airfield_surface_point APRON
- ! airfield_surface_point FUELING_AREA
- ! airfield_surface_point HELIPAD
- ! airfield_surface_point LANDING_STRIP
- ! airfield_surface_point PARKING_AREA
- ! airfield_surface_point RAMP
- ! airfield_surface_point RUNWAY
- ! airfield_surface_point SHLDR_OVERRUN
- ! airfield_surface_point TAXIWAY
- airspace_obstruction_navaid_point
- ! berth_point
- ! bridge_abutment_point
- ! checkpoint

CADD GIS CENTER SDS 220 Marker Styles - All Categories

- ! coast_guard_station_point
- dolphin_point
- ! drydock_point
- ! fleeting_point
- ! floating_dock_point
- ! floating_pontoon_point
- ! hulk_point
- ! ice_breaker_point
- ! landing_point
- ! lock_arrival_point
- ! lock_guidewall_point
- ! lock_operation_point
- y lock_point
- ! marine_calling_in_point
- marine_fender_point
- ! marine_navigation_accident_point
- ! marine_navigation_beacon_point DAYMARK
- < marine_navigation_beacon_point GREEN_LIGHTED
- ! marine_navigation_beacon_point GREEN_NOLITE
- 1 marine_navigation_beacon_point PURPLE_LIGHTED
- ! marine_navigation_beacon_point PURPLE_NOLITE
- ! marine_navigation_beacon_point RANGE_MARK
- ! marine_navigation_beacon_point SPECIAL
- É marine_navigation_buoy_point GREEN_LIGHTED
- ⌋ marine_navigation_buoy_point GREEN_NOLITE
- É marine_navigation_buoy_point RED_LIGHTED
- ⌋ marine_navigation_buoy_point RED_NOLITE
- É marine_navigation_buoy_point SPECIAL
- ⌋ marine_navigation_light_point
- ⊘ marine_navigation_obstruction_point
- ! marine_terminal_point
- >> marine_wreck_point SUNKEN
- >> marine_wreck_point SUNKEN_HAZARDOUS
- ¼ marine_wreck_point SUNKEN_NONHAZ
- marine_wreck_point VISIBLE
- ± moored_vessel_point

CADD GIS CENTER SDS 220 Marker Styles - All Categories

- 2 mooring_buoy_point
- ! mooring_facility_point ACCESS_RAMP
- ! mooring_facility_point BREAKWATER
- ! mooring_facility_point FENDER
- ! mooring_facility_point GENERAL
- ! mooring_facility_point GROYNE
- ! mooring_facility_point LANDING_STEPS
- ! mooring_facility_point LOG_RAMP
- ! mooring_facility_point MOLE
- ! mooring_facility_point OPEN_FACE_WHARF
- ! mooring_facility_point PIER
- ! mooring_facility_point PROMENADE_PIER
- ! mooring_facility_point RAMP
- ! mooring_facility_point REVETMENT
- ! mooring_facility_point RIP_RAP
- ! mooring_facility_point SEAWALL
- ! mooring_facility_point SLIPWAY
- ! mooring_facility_point SOLID_FACE_WHARF
- ! mooring_facility_point TRAINING_WALL
- ! mooring_facility_point WHARF
- ! mooring_feature_point
- ! navigation_landmark_point
- ! navigational_aid_point AIRWAY_BEACONS
- ! navigational_aid_point NST_0
- ! navigational_aid_point NST_1
- ! navigational_aid_point NST_10
- ! navigational_aid_point NST_11
- ! navigational_aid_point NST_17
- ! navigational_aid_point NST_18
- ! navigational_aid_point NST_19
- ! navigational_aid_point NST_2
- ! navigational_aid_point NST_20
- ! navigational_aid_point NST_21
- ! navigational_aid_point NST_22
- ! navigational_aid_point NST_23
- ! navigational_aid_point NST_24

CADD GIS CENTER SDS 220 Marker Styles - All Categories

- ! navigational_aid_point NST_25
- ! navigational_aid_point NST_26
- ! navigational_aid_point NST_27
- ! navigational_aid_point NST_28
- ! navigational_aid_point NST_29
- ! navigational_aid_point NST_30
- ! navigational_aid_point NST_31
- ! navigational_aid_point NST_32
- ! navigational_aid_point NST_34
- ! navigational_aid_point NST_35
- ! navigational_aid_point NST_37
- ! navigational_aid_point NST_4
- ! navigational_aid_point NST_40
- ! navigational_aid_point NST_41
- ! navigational_aid_point NST_42
- ! navigational_aid_point NST_44
- ! navigational_aid_point NST_45
- ! navigational_aid_point NST_46
- ! navigational_aid_point NST_5
- ! navigational_aid_point NST_56
- ! navigational_aid_point NST_57
- ! navigational_aid_point NST_58
- ! navigational_aid_point NST_7
- ! navigational_aid_point NST_8
- ½ pedestrian_feature_point
- ! pile_point
- ! pilot_boarding_point
- ! pipeline_crossing_point
- ! pylon_pier_support_point
- railroad_feature_point SIGNAL
- 🚧 railroad_feature_point SWITCH
- ! railroad_station_point ABANDONED
- ! railroad_station_point ACTIVE
- ! railroad_turntable_point
- ! road_feature_point TRAF_LIGHT
- ! road_feature_point TRAFFIC_BARRIER

CADD GIS CENTER SDS 220 Marker Styles - All Categories

- ! road_feature_point TRAFFIC_COUNTER
- ! road_point PAVED
- ! road_point UNPAVED
- ! sea_plane_ramp_point
- ! traffic_direction_arrow
- ! traffic_survey_point
- ! vehicle_accident_point
- ! vehicle_tollgate_point
- ! compressed_air_drain_sep_point
- ! compressed_air_fitting_point CAP
- ! compressed_air_fitting_point CROSS
- ! compressed_air_fitting_point FLANGE
- ! compressed_air_fitting_point TEE
- ! compressed_air_flow_direction_arrow
- ! compressed_air_tank_point
- ! compressed_air_valve_pit_point
- ! compressed_air_valve_point
- ⚡ electrical_capacitor_point
- ⚡ electrical_generator_point
- ⚡ electrical_ground_point
- ⌋ electrical_junction_point HANDHOLE
- ⚡ electrical_junction_point JUNCTION_BOX
- ⌋ electrical_junction_point MANHOLE
- + electrical_junction_point PULL_BOX
- ⌋ electrical_marker_point
- electrical_meter_point
- ⌋ electrical_motor_point
- ⚡ electrical_pedestal_point
- ⚡ electrical_regulator_point
- ! electrical_riser_point
- electrical_splice_point
- ⊙ electrical_substation_point
- ⚡ electrical_switch_point CIRCUIT_BRKR
- ⚡ electrical_switch_point CUBICLE
- ⚡ electrical_switch_point FUSE_CUTOUT
- ⚡ electrical_switch_point GANG_DISC

CADD GIS CENTER SDS 220 Marker Styles - All Categories

- ! electrical_switch_point PAD_MOUNTED
- ! electrical_switch_point POLE_MOUNTED
- >> electrical_switch_point RECLOSER
- ⊙ electrical_transformer_bank_point PAD_MOUNTED
- ⋯ electrical_transformer_bank_point POLE_MOUNTED
- ⊖ electrical_transformer_vault_point
- Ⓐ energy_control_monitoring_device_point FIELD_INTERFC
- Ⓚ energy_control_monitoring_device_point MULTIPLEX
- Ⓐ energy_control_monitoring_junction_point JUNCTION_BOX
- Ⓐ energy_control_monitoring_junction_point PEDESTAL
- Ⓐ energy_control_monitoring_marker_point
- ! exterior_lighting_point FLOOD_LIGHT
- ! exterior_lighting_point POLE_MOUNT
- ! exterior_lighting_point SECURITY_LIGHT
- ! exterior_lighting_point STREET_LIGHT
- ! exterior_lighting_point WALK_LIGHT
- ⊙ fuel_air_eliminator_point
- × fuel_anode_point
- ⊘ fuel_anode_test_station_point
- Ⓟ fuel_filter_strainer_point
- Ⓡ fuel_fitting_point
- Ⓡ fuel_flow_direction_arrow
- Ⓡ fuel_hydrant_point
- Ⓡ fuel_junction_point HYDRANT_PT
- ⊙ fuel_junction_point JUNCTION_BOX
- ½ fuel_junction_point MANHOLE
- Ⓐ fuel_junction_point TEST_BOX
- Ⓡ fuel_junction_point VALVE_PT
- Ⓐ fuel_junction_point VENT_PT
- Ⓐ fuel_marker_point
- Ⓡ fuel_meter_point
- Ⓐ fuel_oil_water_separator_point
- Ⓡ fuel_pump_booster_station_point BOOSTER
- ⊙ fuel_pump_booster_station_point PUMP
- ⊙ fuel_pump_point
- Ⓐ fuel_rectifier_point

CADD GIS CENTER SDS 220 Marker Styles - All Categories

- ã fuel_regulator_reducer_point REDUCER
- ä fuel_regulator_reducer_point REGULATOR
- ! fuel_source_point
- ▮ fuel_tank_point
- K fuel_valve_point
- + heat_cool_anchor_point GUIDE_ANCHOR
- , heat_cool_anchor_point RIGID_ANCHOR
- heat_cool_anode_point
- . heat_cool_anode_test_station_point
- Ū heat_cool_fitting_point CAP
- / heat_cool_fitting_point FLANGE
- 1 heat_cool_fitting_point REDUCER
- heat_cool_flow_direction_arrow
- U heat_cool_junction_point MANHOLE
- 3 heat_cool_junction_point VALVE_PT
- À heat_cool_marker_point
- heat_cool_meter_point
- ◊ heat_cool_pump_point
- â heat_cool_rectifier_point
- 2 heat_cool_regulator_point
- 4 heat_cool_valve_point
- ! industrial_waste_anode_point
- ! industrial_waste_anode_test_station_point
- ! industrial_waste_discharge_point
- Ū industrial_waste_fitting_point CAP
- √ industrial_waste_fitting_point CLEANOUT
- ! industrial_waste_fitting_point REDUCER
- ! industrial_waste_fitting_point WYE
- Ū industrial_waste_flow_direction_arrow
- W industrial_waste_grit_chamber_point
- ! industrial_waste_headwall_point
- ! industrial_waste_inlet_point
- Á industrial_waste_junction_point JUNCTION_BOX
- 6 industrial_waste_junction_point MANHOLE
- 8 industrial_waste_marker_point
- 7 industrial_waste_meter_point METER

CADD GIS CENTER SDS 220 Marker Styles - All Categories

- ∩ industrial_waste_meter_point PARSHALL_FLUME
- 9 industrial_waste_neutralizer_point
- ∩ industrial_waste_oil_water_separator_point
- = industrial_waste_pump_point
- 5 industrial_waste_pump_station_ejector_point EJECTOR
- < industrial_waste_pump_station_ejector_point PUMP
- ! industrial_waste_rectifier_point
- > industrial_waste_tank_point
- ? industrial_waste_valve_point
- ç natural_gas_anode_point
- è natural_gas_anode_test_station_point
- î natural_gas_fill_point
- ê natural_gas_fitting_point CAP
- ë natural_gas_fitting_point CROSS
- ! natural_gas_fitting_point SERVICE
- ! natural_gas_fitting_point TAPPING_SLEEVE
- ∩ natural_gas_fitting_point TEE
- í natural_gas_flow_direction_arrow
- À natural_gas_junction_point JUNCTION_BOX
- ö natural_gas_junction_point MANHOLE
- # natural_gas_junction_point VALVE_PIT
- % natural_gas_junction_point VENT_PIT
- × natural_gas_light_point
- ò natural_gas_marker_point
- ñ natural_gas_meter_point
- = natural_gas_pump_point
- é natural_gas_pump_station_point BOOSTER
- ó natural_gas_pump_station_point PRESS_REDUCE
- ô natural_gas_pump_station_point PUMP
- â natural_gas_rectifier_point
- ö natural_gas_regulator_reducer_point REDUCER
- ÷ natural_gas_regulator_reducer_point REGULATOR
- ! natural_gas_source_point
- ø natural_gas_tank_point
- ì natural_gas_valve_point DRIP_POT
- ù natural_gas_valve_point TAP

CADD GIS CENTER SDS 220 Marker Styles - All Categories

\$ natural_gas_valve_point VALVE
! pig_launch_point
! refinery_point
! saltwater_anode_point
! saltwater_anode_test_station_point
! saltwater_expansion_joint_point
! saltwater_rectifier_point
! saltwater_valve_pit_point
! saltwater_valve_point
! storm_culvert_point
! storm_sewer_armor_point
! storm_sewer_discharge_point
@ storm_sewer_downspout_point
U storm_sewer_fitting_point CAP
J storm_sewer_fitting_point CLEANOUT
! storm_sewer_fitting_point REDUCER
! storm_sewer_fitting_point WYE
! storm_sewer_flow_control_point
U storm_sewer_flow_direction_arrow
! storm_sewer_gate_point
A storm_sewer_headwall_point
B storm_sewer_inlet_point CURB_INLET
C storm_sewer_inlet_point DROP_INLET
D storm_sewer_inlet_point SURFACE_LINEAR
A storm_sewer_junction_point JUNCTION_BOX
E storm_sewer_junction_point MANHOLE
F storm_sewer_marker_point
G storm_sewer_oil_water_separator_point
= storm_sewer_pump_point
< storm_sewer_pump_station_point
! storm_sewer_reservoir_point
! storm_sewer_stilling_basin_point
K storm_sewer_valve_point
! undefined_tank_point
! undefined_utility_feature_point HANDHOLE
! undefined_utility_feature_point MANHOLE

CADD GIS CENTER SDS 220 Marker Styles - All Categories

- ! undefined_utility_feature_point VALVE
- ! utility_drinking_water_sample_collection_point
- ! utility_electric_utility_point
- ! utility_gas_utility_point
- & utility_pole_guy_point DOWN_GUY
- ' utility_pole_guy_point SPAN_GUY
- (utility_pole_tower_point DOUBLE_POLE
- Ø utility_pole_tower_point POLE
-) utility_pole_tower_point RISER_POLE
- ! utility_pole_tower_point TBD
- * utility_pole_tower_point TOWER
- ! utility_pole_tower_point UNKNOWN
- ! utility_wastewater_utility_point
- ! utility_water_utility_point
- ! wastewater_anode_point
- ! wastewater_anode_test_station_point
- ! wastewater_discharge_point
- Q wastewater_disposal_tank_point
- f wastewater_downspout_point
- d wastewater_fitting_point CAP
- S wastewater_fitting_point CLEANOUT
- ! wastewater_fitting_point REDUCER
- wastewater_fitting_point WYE
- ↑ wastewater_flow_direction_arrow
- i wastewater_grease_trap_point
- h wastewater_grit_chamber_point
- ! wastewater_inlet_point
- e wastewater_junction_point DISTRIB_BOX
- ∪ wastewater_junction_point JUNCTION_BOX
- j wastewater_junction_point MANHOLE
- | wastewater_marker_point
- k wastewater_meter_point METER
- wastewater_meter_point PARSHALL_FLUME
- m wastewater_neutralizer_point
- n wastewater_oil_water_separator_point
- Q wastewater_pump_ejector_station_point EJECTOR






















CADD GIS CENTER SDS 220 Marker Styles - All Categories

Æ wastewater_pump_ejector_station_point PUMP
 ! wastewater_pump_point
 ! wastewater_rectifier_point
 p wastewater_septic_tank_point
 ! wastewater_treatment_plant_point
 ! wastewater_treatment_unit_point
 r wastewater_valve_point
 L water_anode_point
 M water_anode_test_station_point
 T water_fire_connection_point FIRE_CONNECT
 S water_fire_connection_point FIRE_HYDRANT
 ê water_fitting_point CAP
 P water_fitting_point CROSS
 ! water_fitting_point SERVICE
 ! water_fitting_point TAPPING_SLEEVE
 _ water_fitting_point TEE
 Q water_hydrant_point FAUCET
 R water_hydrant_point HYDRANT
 J water_hydrant_point SPRINKLER
 U water_intake_point
 Å water_junction_point JUNCTION_BOX
 V water_junction_point MANHOLE
 ` water_junction_point VALVE_PIT
 X water_marker_point
 W water_meter_point
 Y water_pressure_reducing_station_point
 = water_pump_point
 O water_pump_station_point BOOSTER
 < water_pump_station_point PUMP
 Z water_rectifier_point
 [water_regulator_reducer_point REDUCER
 \ water_regulator_reducer_point REGULATOR
 ! water_source_point
 í water_system_flow_direction_arrow
 O water_tank_point
 N water_valve_point BACKFLOW






















CADD GIS CENTER SDS 220 Marker Styles - All Categories

- ! water_valve_point BLOW_OFF
- ! water_valve_point CHECK
- ! water_valve_point GATE
- ! water_valve_point GLOBE
- b water_valve_point POSTINDICATOR
- ! water_valve_point PRV
- ^ water_valve_point TAP
- a water_valve_point VALVE
- C water_vent_point

CADD GIS CENTER SDS 220 Fill Styles - All Categories

	noise_abatement_area
	noise_zone_area
	district_area COAST_GUARD
	district_area COE
	district_area COE_AREA
	district_area COE_DIV
	district_area COUNCIL
	district_area EPA
	district_area GENERAL
	district_area LEVEE
	district_area MR_AND_T
	district_area OTHER
	district_area PORT_AUTHORITY
	district_area SCHOOL
	district_area SPECIAL_PROJ
	district_area VOTING
	emergency_medical_service_area
	evacuation_corridor_area
	exclusive_economic_zone_area
	fire_department_responsibility_area
	police_responsibility_area POLICE_BEAT

CADD GIS CENTER SDS 220 Fill Styles - All Categories

	police_responsibility_area POLICE_DISTRICT
	police_responsibility_area POLICE_SECTOR
	political_jurisdiction_area COUNTRY
	political_jurisdiction_area COUNTY
	political_jurisdiction_area MUNICIPALITY
	political_jurisdiction_area PREFECTURE
	political_jurisdiction_area STATE
	political_jurisdiction_area TOWNSHIP
	political_jurisdiction_area TRIBAL_RESERVE
	representation_district_area STATE_CONGRESS
	representation_district_area STATE_HOUSE
	representation_district_area STATE_SENATE
	representation_district_area US_CONGRESS
	representation_district_area US_HOUSE
	representation_district_area US_SENATE
	building_floor_area
	building_room_area
	building_space_area
	canopy_pavilion_area
	carport_area
	shed_area

CADD GIS CENTER SDS 220 Fill Styles - All Categories

	slab_area
	structure_existing_area DEMOLITION
	structure_existing_area DISPOSAL
	structure_existing_area EXISTING
	structure_existing_area PERMANENT
	structure_existing_area PORTABLE
	structure_existing_area SEMI_PERM
	structure_existing_area TEMPORARY
	structure_future_area FUTURE_DEV
	structure_future_area UNDER_CONST
	tower_area CONTROL
	tower_area FIRE
	tower_area OBSERVATION
	tower_area OTHER
	tower_area TBD
	tower_area TRAINING
	acquisition_boundary_area
	agency_owned_area
	county_property_interest_area AGREEMENT
	county_property_interest_area INFORMAL
	county_property_interest_area RIGHT_OF_WAY


CADD GIS CENTER SDS 220 Fill Styles - All Categories

	dod_property_interest_area AGREEMENT
	dod_property_interest_area INFORMAL
	dod_property_interest_area RIGHT_OF_WAY
	easement_right_of_way_area
	encroachment_area
	federal_property_interest_area AGREEMENT
	federal_property_interest_area INFORMAL
	federal_property_interest_area RIGHT_OF_WAY
	installation_area
	installation_historical_area
	installation_security_area
	installation_use_area
	land_disposal_area
	land_grant_area
	lease_zone_area
	municipality_property_interest_area AGREEMENT
	municipality_property_interest_area INFORMAL
	municipality_property_interest_area RIGHT_OF_WAY
	outgrant_area
	parcel_acquisition_area
	parcel_area





CADD GIS CENTER SDS 220 Fill Styles - All Categories

	parcel_less_than_fee_area
	quarter_section_area
	right_of_entry_area
	section_area
	state_property_interest_area AGREEMENT
	state_property_interest_area INFORMAL
	state_property_interest_area RIGHT_OF_WAY
	subsection_area
	township_property_interest_area AGREEMENT
	township_property_interest_area INFORMAL
	township_property_interest_area RIGHT_OF_WAY
	township_range_area
	tribal_reservation_property_interest_area AGREEMENT
	tribal_reservation_property_interest_area AGREEMENT
	tribal_reservation_property_interest_area INFORMAL
	tribal_reservation_property_interest_area RIGHT_OF_WAY
	zoning_area COMMERCIAL
	zoning_area INDUSTRIAL
	zoning_area QUASI_PUBLIC
	zoning_area RESIDENTIAL
	acid_concentration_area






















CADD GIS CENTER SDS 220 Fill Styles - All Categories

	air_pressure_area
	meteorological_station_area
	precipitation_area
	snow_accumulation_area
	temperature_area
	coordinate_grid_area
	communications_antenna_area DIPOLE
	communications_antenna_area FIELD
	communications_antenna_area PARABOLIC
	communications_groundplane_polygon_area
	communications_groundwave_polygon_area
	communications_manhole_area
	communications_multihop_polygon_area
	communications_pedestal_area
	communications_pullbox_area
	communications_telephone_booth_area
	communications_vault_area
	radar_area
	cultural_cleared_area
	cultural_probable_sensitive_area
	cultural_restricted_area

CADD GIS CENTER SDS 220 Fill Styles - All Categories

	cultural_study_area
	cultural_survey_area
	historic_district_area
	historic_feature_area NATIONAL
	historic_feature_area OTHER
	historic_feature_area STATE
	historic_structure_area LEGEND
	historic_structure_area RUINS
	historic_structure_area STANDING
	marine_archeological_area
	milling_area
	rockart_area
	terrestrial_archeological_area HISTORIC
	terrestrial_archeological_area PREHISTORIC
	census_area
	economic_income_area
	economic_regional_area
	aquatic_habitat_area
	ecology_habitat_area
	ecology_sandbar_habitat_area
	ecology_species_area

CADD GIS CENTER SDS 220 Fill Styles - All Categories

	plankton_sampling_area
	air_pollution_isoline_area
	air_pollution_plume_area
	air_pollution_source_area
	ash_monofill_area
	biological_warfare_waste_area
	brownfield_area
	building_environmental_concern_area
	chemical_warfare_waste_area
	chemical_waste_polluted_air_area
	chemical_waste_polluted_groundwater_area
	chemical_waste_polluted_sediment_area
	chemical_waste_polluted_soil_area
	chemical_waste_polluted_surface_area
	complex_environmental_regulated_area
	construction_storm_water_area
	contained_hazmat_storage_area
	contained_hazwaste_storage_area
	contained_munitions_storage_area
	contamination_reduction_zone_area
	dod_formerly_used_defense_area






















CADD GIS CENTER SDS 220 Fill Styles - All Categories

	env_remediation_evacuation_area
	env_remediation_temporary_stockpile_area
	environmental_regulated_facility_area
	environmental_restoration_area BRAC
	environmental_restoration_area BROWNFIELD
	environmental_restoration_area CERCLA
	environmental_restoration_area ER
	environmental_restoration_area FUDS
	environmental_restoration_area IRP
	environmental_restoration_area RCRA
	environmental_restoration_area SWMU
	environmental_restoration_area SUPERFUND
	groundwater_pollution_isoline_area
	groundwater_pollution_plume_area
	hazardous_materiels_storage_area
	hazardous_materiels_storage_location_area
	hazardous_waste_disposal_area
	hazardous_waste_storage_location_area
	hazards_exclusion_zone_area
	hazards_seasonal_restriction_area
	hazards_staging_area

CADD GIS CENTER SDS 220 Fill Styles - All Categories

	hazards_support_zone_area
	hazards_temporary_stockpile_area
	landfill_cell_area ABANDONED
	landfill_cell_area ACTIVE
	landfill_cell_area CLOSED
	landfill_cell_area FUTURE
	landfill_cell_area PROPOSED
	landfill_runoff_retention_area
	medical_waste_polluted_air_area
	medical_waste_polluted_groundwater_area
	medical_waste_polluted_sediment_area
	medical_waste_polluted_surface_water_area
	medical_waste_polluted_soil_area
	mixed_waste_polluted_air_area
	mixed_waste_polluted_groundwater_area
	mixed_waste_polluted_sediment_area
	mixed_waste_polluted_soil_area
	mixed_waste_polluted_surface_water_area
	munition_waste_disposal_area
	nonpoint_source_pollution_area AGRICULTURE
	nonpoint_source_pollution_area INDUSTRIAL

CADD GIS CENTER SDS 220 Fill Styles - All Categories

	nonpoint_source_pollution_area MINING
	nonpoint_source_pollution_area OTHER
	nonpoint_source_pollution_area SILVICULTURE
	nonpoint_source_pollution_area URBAN
	operable_unit_area
	ordnance_explosive_waste_area
	petroleum_waste_polluted_air_area
	petroleum_waste_polluted_groundwater_area
	petroleum_waste_polluted_sediment_area
	petroleum_waste_polluted_soil_area
	petroleum_waste_polluted_surface_water_area
	polluted_area_of_concern_area
	potential_env_concern_area
	radioactive_waste_polluted_air_area
	radioactive_waste_polluted_groundwater_area
	radioactive_waste_polluted_sediment_area
	radioactive_waste_polluted_soil_area
	radioactive_waste_polluted_surface_water_area
	regulated_aboveground_storage_tank_area
	regulated_storage_tank_farm_area
	rifle_management_unit_area





















CADD GIS CENTER SDS 220 Fill Styles - All Categories

	sediment_pollution_isoline_area
	sludge_application_area
	soil_pollution_isoline_area
	solid_waste_dump_area
	solid_waste_stockpile_area
	spill_containment_feature_area
	spill_response_staging_area
	superfund_area
	surface_water_pollution_isoline_area
	surface_water_pollution_plume_area
	fauna_hazard_area
	fauna_incident_area
	fauna_management_habitat_buffer_zone_area
	fauna_special_species_area AD
	fauna_special_species_area AE
	fauna_special_species_area AT
	fauna_special_species_area C
	fauna_special_species_area D3A
	fauna_special_species_area D3B
	fauna_special_species_area D3C
	fauna_special_species_area DA






















CADD GIS CENTER SDS 220 Fill Styles - All Categories

	fauna_special_species_area DM
	fauna_special_species_area DO
	fauna_special_species_area DP
	fauna_special_species_area DR
	fauna_special_species_area EME
	fauna_special_species_area EMT
	fauna_special_species_area ENDANGERED
	fauna_special_species_area EXPE
	fauna_special_species_area EXPN
	fauna_special_species_area NONE
	fauna_special_species_area PE
	fauna_special_species_area PEXPE
	fauna_special_species_area PEXPN
	fauna_special_species_area PSAE
	fauna_special_species_area PSAT
	fauna_special_species_area PT
	fauna_special_species_area RARE
	fauna_special_species_area SAE
	fauna_special_species_area SAT
	fauna_special_species_area SENSITIVE
	fauna_special_species_area THREATENED




CADD GIS CENTER SDS 220 Fill Styles - All Categories

	fauna_special_species_area UNK
	fauna_study_area
	government_wildlife_management_area CITY/COUNTY
	government_wildlife_management_area FEDERAL
	government_wildlife_management_area STATE
	government_wildlife_management_area CITY/COUNTY
	habitat_protective_zone_area AMPHIBIA
	habitat_protective_zone_area AVES
	habitat_protective_zone_area CRUSTACEA
	habitat_protective_zone_area GENERAL
	habitat_protective_zone_area INSECTA
	habitat_protective_zone_area MAMMALIA
	habitat_protective_zone_area MOLLUSCA
	habitat_protective_zone_area PISCES
	habitat_protective_zone_area REPTILIA
	habitat_area AMPHIBIA
	habitat_area AVES
	habitat_area CRUSTACEA
	habitat_area GENERAL
	habitat_area INSECTA
	habitat_area MAMMALIA






















CADD GIS CENTER SDS 220 Fill Styles - All Categories

	habitat_area MOLLUSCA
	habitat_area PISCES
	habitat_area REPTILIA
	historic_bald_eagle_nesting_area
	nesting_area ARTIFICIAL
	nesting_area NATURAL
	spawning_area
	species_forage_area AMPHIBIA
	species_forage_area AVES
	species_forage_area CRUSTACEA
	species_forage_area GENERAL
	species_forage_area INSECTA
	species_forage_area INSECTA
	species_forage_area MAMMALIA
	species_forage_area MOLUSCA
	species_forage_area PISCES
	species_forage_area REPTILIA
	species_geographic_range_area AMPHIBIA
	species_geographic_range_area AVES
	species_geographic_range_area CRUSTACEA
	species_geographic_range_area GENERAL

CADD GIS CENTER SDS 220 Fill Styles - All Categories

	species_geographic_range_area INSECTA
	species_geographic_range_area MAMMALIA
	species_geographic_range_area MOLUSCA
	species_geographic_range_area PISCES
	species_geographic_range_area REPTILIA
	species_home_range_area AMPHIBIA
	species_home_range_area AVES
	species_home_range_area CRUSTACEA
	species_home_range_area GENERAL
	species_home_range_area INSECTA
	species_home_range_area INSECTA
	species_home_range_area MAMMALIA
	species_home_range_area MOLUSCA
	species_home_range_area PISCES
	species_home_range_area REPTILIA
	species_population_area AMPHIBIA
	species_population_area AVES
	species_population_area CRUSTACEA
	species_population_area GENERAL
	species_population_area INSECTA
	species_population_area MAMMALIA

CADD GIS CENTER SDS 220 Fill Styles - All Categories

	species_population_area MOLLUSCA
	species_population_area PISCES
	species_population_area REPTILIA
	species_repopulation_area AMPHIBIA
	species_repopulation_area AVES
	species_repopulation_area CRUSTACEA
	species_repopulation_area GENERAL
	species_repopulation_area INSECTA
	species_repopulation_area MAMMALIA
	species_repopulation_area MOLLUSCA
	species_repopulation_area PISCES
	species_repopulation_area REPTILIA
	trapping_area
	aquatic_vegetation_area
	flora_crown_closure_area
	flora_fire_area
	flora_replanting_area
	flora_sample_area
	flora_special_species_management_area AD
	flora_special_species_management_area AE
	flora_special_species_management_area AT


CADD GIS CENTER SDS 220 Fill Styles - All Categories


	flora_special_species_management_area C
	flora_special_species_management_area D3A
	flora_special_species_management_area D3B
	flora_special_species_management_area D3C
	flora_special_species_management_area DA
	flora_special_species_management_area DM
	flora_special_species_management_area DO
	flora_special_species_management_area DP
	flora_special_species_management_area DR
	flora_special_species_management_area EME
	flora_special_species_management_area EMT
	flora_special_species_management_area EMT
	flora_special_species_management_area ENDANGERED
	flora_special_species_management_area EXPE
	flora_special_species_management_area EXPN
	flora_special_species_management_area NONE
	flora_special_species_management_area PE
	flora_special_species_management_area PEXPE
	flora_special_species_management_area PEXPN
	flora_special_species_management_area PSAE
	flora_special_species_management_area PSAT


CADD GIS CENTER SDS 220 Fill Styles - All Categories


	flora_special_species_management_area PT
	flora_special_species_management_area RARE
	flora_special_species_management_area SAE
	flora_special_species_management_area SAT
	flora_special_species_management_area SENSITIVE
	flora_special_species_management_area THREATENED
	flora_special_species_management_area UNK
	flora_special_species_area BRYOID
	flora_special_species_area EPIPHYTE
	flora_special_species_area GENERAL
	flora_special_species_area HERB
	flora_special_species_area LIANA
	flora_special_species_area SHRUB
	flora_special_species_area THALOPHYTE
	flora_special_species_area TREE
	flora_species_geographic_range_area BRYOID
	flora_species_geographic_range_area EPIPHYTE
	flora_species_geographic_range_area GENERAL
	flora_species_geographic_range_area HERB
	flora_species_geographic_range_area LIANA
	flora_species_geographic_range_area SHRUB


CADD GIS CENTER SDS 220 Fill Styles - All Categories


 flora_species_geographic_range_area THALOPHYTE


 flora_species_geographic_range_area TREE


 flora_species_home_range_area BRYOID


 flora_species_home_range_area EPIPHYTE


 flora_species_home_range_area GENERAL


 flora_species_home_range_area HERB


 flora_species_home_range_area LIANA


 flora_species_home_range_area SHRUB


 flora_species_home_range_area THALOPHYTE


 flora_species_home_range_area TREE


 flora_species_management_area AD


 flora_species_management_area AE


 flora_species_management_area AT


 flora_species_management_area AT


 flora_species_management_area C


 flora_species_management_area D3A

 flora_species_management_area D3B

 flora_species_management_area D3C

 flora_species_management_area DA

 flora_species_management_area DM

 flora_species_management_area DO

CADD GIS CENTER SDS 220 Fill Styles - All Categories

	flora_species_management_area DP
	flora_species_management_area DR
	flora_species_management_area EME
	flora_species_management_area EMT
	flora_species_management_area ENDANGERED
	flora_species_management_area EXPE
	flora_species_management_area EXPN
	flora_species_management_area NONE
	flora_species_management_area PE
	flora_species_management_area PEXPE
	flora_species_management_area PEXPN
	flora_species_management_area PSAE
	flora_species_management_area PSAT
	flora_species_management_area PT
	flora_species_management_area RARE
	flora_species_management_area SAE
	flora_species_management_area SAT
	flora_species_management_area SENSITIVE
	flora_species_management_area THREATENED
	flora_species_management_area UNK
	flora_species_population_area BRYOID




















CADD GIS CENTER SDS 220 Fill Styles - All Categories

	flora_species_population_area EPIPHYTE
	flora_species_population_area GENERAL
	flora_species_population_area HERB
	flora_species_population_area LIANA
	flora_species_population_area SHRUB
	flora_species_population_area THALOPHYTE
	flora_species_population_area TREE
	flora_species_area BRYOID
	flora_species_area EPIPHYTE
	flora_species_area GENERAL
	flora_species_area HERB
	flora_species_area LIANA
	flora_species_area SHRUB
	flora_species_area THALOPHYTE
	flora_species_area TREE
	flora_stem_spacing_area
	flora_study_area
	forest_compartment_area
	forest_interior_dwelling_species_area
	forest_management_area FEDERAL
	forest_management_area STATE






















CADD GIS CENTER SDS 220 Fill Styles - All Categories

	forest_plot_area
	forest_stand_area
	land_vegetation_area
	preserve_area
	riparian_forest_buffer_area
	riparian_forest_buffer_project_area
	timber_harvest_area
	tree_plantation_area
	future_projects_area
	future_projects_area
	image_area
	obscured_area
	undefined_mapping_feature_area
	usgs_quad_area 100000
	usgs_quad_area 24000
	usgs_quad_area 250000
	usgs_quad_area 62000
	usgs_quad_area TBD
	alluvial_soil_area
	alluvial_swales_area
	bedrock_outcrop_area

CADD GIS CENTER SDS 220 Fill Styles - All Categories

	fault_zone_area
	geologic_feature_area ALKALI_FLAT
	geologic_feature_area CAVE
	geologic_feature_area DIP_STRIKE
	geologic_feature_area SINKHOLE
	geology_survey_area
	seismic_risk_zone_area
	strata_unit_area
	strata_unit_area
	volcano_area
	ALWP62_area
	aquifer_area
	aquifer_recharge_area
	canal_area DRY
	canal_area INTERMITTENT
	canal_area PERMANENT
	carolina_bay_area
	divided_flow_range_area
	flood_event_area
	flood_zone_area 10_YEAR
	flood_zone_area 100_YEAR

CADD GIS CENTER SDS 220 Fill Styles - All Categories

	flood_zone_area 15_YEAR
	flood_zone_area 25_YEAR
	flood_zone_area 5_YEAR
	flood_zone_area 50_YEAR
	flood_zone_area 500_YEAR
	flood_zone_area GENERAL
	flood_zone_area PROJECTED
	hydrobasin_storage_area
	ice_area
	isohaline_zone_area
	log_pond_area
	low_water_area
	LWRP58_area
	LWRP74_area
	LWRP93_area
	playa_lake_area
	reach_area
	reservoir_management_area CONSERVATION
	reservoir_management_area FLOOD_CONTROL
	reservoir_management_area RECREATION
	shoreline_buffer_critical_area

CADD GIS CENTER SDS 220 Fill Styles - All Categories

	shoreline_buffer_nobuild_area
	SLWP31_area
	snowcap_area
	surface_water_body_area DRY
	surface_water_body_area INTERMITTENT
	surface_water_body_area PERMANENT
	surface_water_course_area DRY
	surface_water_course_area INTERMITTENT
	surface_water_course_area PERMANENT
	water_rapids_area
	water_turbulence_area
	watershed_area
	watershed_drainage_area
	wetland_area
	wetland_buffer_area
	acm_revet_composite_area
	athletic_court_area
	athletic_field_area
	bendway_weir_sys_project_reference_area
	bendway_weir_system_area
	bleachers_area

CADD GIS CENTER SDS 220 Fill Styles - All Categories

	boat_ramp_area
	boating_area
	campground_area
	camping_area
	casting_field_area
	constr_dredging_project_reference_area
	conveyor_area
	crane_area
	dam_area CONCRETE
	dam_area EARTHEN
	day_use_area
	dike_sys_project_reference_area
	dike_system_area
	dredged_bank_area
	dredging_area
	dredging_event_area COMMERCIAL
	dredging_event_area DREDGED
	dredging_event_area SWEPT
	drive_in_theatre_area
	fish_haven_area
	fishing_area


CADD GIS CENTER SDS 220 Fill Styles - All Categories


	floodway_area
	flow_failure_area
	foreshore_project_reference_area
	golf_course_area
	golf_course_bunker_area
	golf_course_fairway_area
	golf_course_putting_green_area
	golf_course_tee_area
	golf_course_water_hazard_area
	grain_elevator_area
	grassy_waterway_area
	gravity_drain_area
	hunting_area
	levee_area FRONTLINE
	levee_area FUSEPLUG
	levee_area MAINLINE
	levee_area OTHER
	levee_area SPUR
	levee_berm_area
	levee_blanket_area
	levee_break_area


CADD GIS CENTER SDS 220 Fill Styles - All Categories


	levee_job_area
	levee_pump_station_area
	levee_relief_well_area
	levee_slide_area
	levee_work_area
	marine_production_platform_area
	miscellaneous_feature_area
	miscellaneous_recreation_area
	picnic_area
	playground_area
	recreation_park_area CITY
	recreation_park_area COUNTY
	recreation_park_area NATIONAL
	recreation_park_area OTHER
	recreation_park_area STATE
	revetment_area
	revetment_project_reference_area
	silo_area
	slope_paving_area
	small_craft_marina_area
	stone_bank_paving_area


CADD GIS CENTER SDS 220 Fill Styles - All Categories


 stone_bank_paving_composite_area


 swimming_area


 swimming_pool_area


 trenchfill_revetment_area


 watercourse_foreshore_area


 well_field_area

 windmill_windmotor_area


 agricultural_outlease_area


 agricultural_tract_area

 animal_graveyard_area


 aquaculture_farm_area

 borrow_area

 borrow_pit_area


 cemetery_area


 construction_area


 contiguous_farming_unit_area

 developable_area





 disposal_area

 grounds_maintenance_area

 land_cover_area

 land_management_zone_area

CADD GIS CENTER SDS 220 Fill Styles - All Categories

	land_problem_area
	land_reclamation_project_area
	land_repair_area
	land_restriction_area DIGGING
	land_restriction_area GROUNDWATER
	land_restriction_area OPEN_BURNING
	land_restriction_area SEASONAL
	land_restriction_area SOIL
	land_use_area
	mine_dump_area
	mine_tailings_area
	open_pit_mine_area
	pest_management_area
	placement_area
	quarry_area
	strip_mine_area
	surface_mine_area
	unknown_mining_area
	bathymetry_area
	elevation_area ELEVATION
	elevation_area SUBSIDENCE

CADD GIS CENTER SDS 220 Fill Styles - All Categories

	elevation_area VOID
	hydrographic_survey_area
	inadequate_survey_area
	island_area
	physiographic_area
	sediment_sample_area
	shoal_area
	suspended_sediment_sample_area
	topographic_survey_area
	topography_slope_aspect_area
	topography_slope_gradient_are
	underwater_rock_area
	unsurveyed_area
	ammunition_storage_area
	duded_impact_area
	duded_impact_buffer_area
	electromagnetic_radiation_hazard_area HERF
	electromagnetic_radiation_hazard_area HERO_SUSC
	electromagnetic_radiation_hazard_area HERO_UNSAFE
	electromagnetic_radiation_hazard_area HERP
	firing_fan_area

CADD GIS CENTER SDS 220 Fill Styles - All Categories

	firing_lane_area
	foot_traffic_area
	historic_impact_area
	military_bomb_circle_target_area
	military_drop_zone_area
	military_flight_corridor_area
	military_incident_area AVIATION
	military_incident_area PERSONNEL
	military_incident_area SHIP
	military_incident_area VEHICLE
	military_landing_zone_area
	military_live_fire_range_area
	military_quantity_distance_arc_area
	military_range_area
	military_restricted_access_area
	military_special_use_airspace_area ATC_AIRSPACE
	military_special_use_airspace_area MILOPS
	military_special_use_airspace_area GENERAL
	military_special_use_airspace_area NO_OVERFLIGHT
	military_surface_danger_zone_area
	military_target_area

CADD GIS CENTER SDS 220 Fill Styles - All Categories

	military_training_sub_area
	non_dudded_impact_area
	non_dudded_impact_buffer_area
	public_transportation_route_distance_arc_area
	training_area BIVOUAC_SITE
	training_area CONFIDENCE
	training_area LAND
	training_area LEADERSHIP
	training_area HARDENED
	training_area MILITARY
	training_area NOE
	training_area OBSCURANT
	training_area PYRO
	training_area SBC_SITE
	training_area SLIDE
	training_area WATER
	odor_zone_area
	soil_sample_area
	soil_unit_area
	access_channel_area
	air_accident_zone_area






















CADD GIS CENTER SDS 220 Fill Styles - All Categories

	airfield_area
	airfield_buffer_zone_area
	airfield_facility_surface_area
	airfield_imaginary_surface_area HEIGHT_RESTRICT
	airfield_imaginary_surface_area HELI_APPROACH
	airfield_imaginary_surface_area OTHER
	airfield_imaginary_surface_area RUNWAY_CLEAR
	airfield_imaginary_surface_area SAFETY_APPROACH
	airfield_surface_marking_area
	airfield_surface_area ACCESS_RAMP
	airfield_surface_area APRON
	airfield_surface_area FUELING_AREA
	airfield_surface_area HELIPAD
	airfield_surface_area LANDING_STRIP
	airfield_surface_area PARKING_AREA
	airfield_surface_area RAMP
	airfield_surface_area RUNWAY
	airfield_surface_area SHLDR_OVERRUN
	airfield_surface_area TAXIWAY
	anchor_berth_area
	anchorage_area

CADD GIS CENTER SDS 220 Fill Styles - All Categories

	bridge_abutment_area
	causeway_area
	channel_alignment_area
	channel_area PRIMARY
	channel_area SECONDARY
	channel_area TERTIARY
	coast_guard_station_area
	deep_water_route_area
	drydock_area
	ferry_route_area
	fleeting_area
	floating_dock_area
	floating_pontoon_area
	footbridge_area ABANDONED
	footbridge_area ACTIVE
	gravity_escape_ramp_area
	harbor_area
	highway_median_area
	hulk_area
	ice_breaker_area
	jetty_area




CADD GIS CENTER SDS 220 Fill Styles - All Categories

	landing_area
	lock_chamber_area
	lock_guidewall_area
	lock_operation_area
	lock_area
	maintenance_fee_port_area
	marine_accident_affected_area
	marine_caution_area
	marine_fender_area
	marine_navigation_obstruction_area
	marine_restriction_area
	marine_terminal_area
	marine_wreck_area SUNKEN
	marine_wreck_area SUNKEN_HAZARDOU
	marine_wreck_area SUNKEN_NONHAZ
	marine_wreck_area VISIBLE
	moored_vessel_area
	mooring_facility_area ACCESS_RAMP
	mooring_facility_area BREAKWATER
	mooring_facility_area FENDER
	mooring_facility_area GENERAL

CADD GIS CENTER SDS 220 Fill Styles - All Categories

	mooring_facility_area GROYNE
	mooring_facility_area LANDING_STEPS
	mooring_facility_area LOG_RAMP
	mooring_facility_area MOLE
	mooring_facility_area OPEN_FACE_WHARF
	mooring_facility_area PIER
	mooring_facility_area PROMENADE_PIER
	mooring_facility_area RAMP
	mooring_facility_area REVETMENT
	mooring_facility_area RIP_RAP
	mooring_facility_area SEAWALL
	mooring_facility_area SLIPWAY
	mooring_facility_area SOLID_FACE_WHARF
	mooring_facility_area TRAINING_WALL
	mooring_facility_area WHARF
	navigation_landmark_area
	passageway_area
	pedestrian_sidewalk_area ABANDONED
	pedestrian_sidewalk_area ACTIVE
	pipeline_crossing_area
	pylon_pier_support_area

CADD GIS CENTER SDS 220 Fill Styles - All Categories

	railroad_area ABANDONED
	railroad_area ACTIVE
	railroad_bridge_area AQUADUCT
	railroad_bridge_area BASCULE_BRIDGE
	railroad_bridge_area BXBM_GRDRS_MULTI
	railroad_bridge_area BXBM_GRDRS_SINGL
	railroad_bridge_area COVERED
	railroad_bridge_area DRAWBRIDGE
	railroad_bridge_area FIXED_BRIDGE
	railroad_bridge_area FRAME_EXCPT_CULVERT
	railroad_bridge_area GIRDER_FLOORBEAM
	railroad_bridge_area LIFTING_BRIDGE
	railroad_bridge_area OPENING_BRIDGE
	railroad_bridge_area ORTHOTROPIC
	railroad_bridge_area OTHER
	railroad_bridge_area PONTOON_BRIDGE
	railroad_bridge_area SLAB
	railroad_bridge_area STRNGR_MULTIBM
	railroad_bridge_area SUSPENSION_BRDG
	railroad_bridge_area SWING_BRIDGE
	railroad_bridge_area TEE_BEAM

CADD GIS CENTER SDS 220 Fill Styles - All Categories

	railroad_bridge_area TRANSPORTER_BRDG
	railroad_bridge_area TRUSS
	railroad_bridge_area TRUSS_DECK
	railroad_bridge_area TRUSS_THRU
	railroad_bridge_area UNCLASSIFIED
	railroad_bridge_area VIADUCT
	railroad_roundhouse_area
	railroad_station_area ABANDONED
	railroad_station_area ACTIVE
	railroad_yard_area
	recommended_route_area
	restricted_anchorage_area
	road_bridge_area AQUADUCT
	road_bridge_area BASCULE_BRIDGE
	road_bridge_area BXBM_GRDRS_MULTI
	road_bridge_area BXBM_GRDRS_SNGL
	road_bridge_area COVERED
	road_bridge_area DRAWBRIDGE
	road_bridge_area FIXED_BRIDGE
	road_bridge_area FRAME_EXCPT_CULVERT
	road_bridge_area GIRDER_FLOORBEAM

CADD GIS CENTER SDS 220 Fill Styles - All Categories

	road_bridge_area LIFTING_BRIDGE
	road_bridge_area OPENING_BRIDGE
	road_bridge_area ORTHOTROPIC
	road_bridge_area OTHER
	road_bridge_area PONTOON_BRIDGE
	road_bridge_area SLAB
	road_bridge_area STRNGR_MULTIBM
	road_bridge_area SUSPENSION_BRDG
	road_bridge_area SWING_BRIDGE
	road_bridge_area TEE_BEAM
	road_bridge_area TRANSPORTER_BRDG
	road_bridge_area TRUSS
	road_bridge_area TRUSS_DECK
	road_bridge_area TRUSS_THRU
	road_bridge_area UNCLASSIFIED
	road_bridge_area VIADUCT
	road_construction_area
	road_ford_area
	road_gallery_area
	road_shoulder_area PAVED
	road_shoulder_area UNPAVED



















CADD GIS CENTER SDS 220 Fill Styles - All Categories

	road_area PAVED
	road_area UNPAVED
	sea_plane_landing_area
	sea_plane_ramp_area
	snowshed_area
	submarine_route_area
	traffic_separation_scheme_area
	traffic_survey_area
	tunnel_area
	turning_basin_area
	vehicle_accident_area
	vehicle_driveway_area PAVED
	vehicle_driveway_area UNPAVED
	vehicle_parking_area PAVED
	vehicle_parking_area UNPAVED
	vehicle_tollgate_area
	weigh_station_area
	electrical_junction_area HANDHOLE
	electrical_junction_area JUNCTION_BOX
	electrical_junction_area MANHOLE
	electrical_junction_area PULL_BOX

CADD GIS CENTER SDS 220 Fill Styles - All Categories

	electrical_substation_area
	fuel_junction_area HYDRANT_PIT
	fuel_junction_area JUNCTION_BOX
	fuel_junction_area MANHOLE
	fuel_junction_area TEST_BOX
	fuel_junction_area VALVE_PIT
	fuel_junction_area VENT_PIT
	fuel_tank_area
	heat_cool_plant_area CHILLING_PLANT
	heat_cool_plant_area HEATING_PLANT
	industrial_waste_lagoon_area
	industrial_waste_oil_water_seperator_area
	industrial_waste_storage_area
	industrial_waste_treatment_plant_area
	natural_gas_pump_station_area BOOSTER
	natural_gas_pump_station_area PRESS_REDUCE
	natural_gas_pump_station_area PUMP
	refinery_area
	storm_culvert_area
	storm_sewer_drainage_basin_area
	storm_sewer_flood_area










































































































CADD GIS CENTER SDS 220 Fill Styles - All Categories

	storm_sewer_oil_water_separator_area
	storm_sewer_pump_station_area
	storm_sewer_stilling_basin_area
	undefined_tank_area
	utility_area
	utility_electric_utility_area
	utility_gas_utility_area
	utility_wastewater_utility_area
	utility_water_utility_area
	wastewater_disposal_tank_area
	wastewater_drain_field_area
	wastewater_lagoon_area
	wastewater_oil_water_separator_area
	wastewater_pump_ejector_station_area EJECTOR
	wastewater_pump_ejector_station_area PUMP
	wastewater_sludge_bed_area
	wastewater_treatment_plant_area
	wastewater_treatment_unit_area
	water_pump_station_area BOOSTER
	water_pump_station_area PUMP
	water_reservoir_area










































































































CADD GIS CENTER SDS 220 Fill Styles - All Categories

	water_source_area
	water_tank_area
	water_treatment_plant_area
	water_treatment_unit_area
	distance_zone_area BACKGROUND
	distance_zone_area FOREGROUND
	distance_zone_area MIDDLEGROUND
	particulate_zone_area
	visual_management_area
	visual_quality_area













































CADD GIS CENTER SDS 220 Colors Styles - All Categories

 0	 21	 42	 63	 84
 1	 22	 43	 64	 85
 2	 23	 44	 65	 86
 3	 24	 45	 66	 87
 4	 25	 46	 67	 88
 5	 26	 47	 68	 89
 6	 27	 48	 69	 90
 7	 28	 49	 70	 91
 8	 29	 50	 71	 92
 9	 30	 51	 72	 93
 10	 31	 52	 73	 94
 11	 32	 53	 74	 95
 12	 33	 54	 75	 96
 13	 34	 55	 76	 97
 14	 35	 56	 77	 98
 15	 36	 57	 78	 99
 16	 37	 58	 79	 100
 17	 38	 59	 80	 101
 18	 39	 60	 81	 102
 19	 40	 61	 82	 103
 20	 41	 62	 83	 104


CADD GIS CENTER SDS 220 Colors Styles - All Categories


 105	 126	 147	 168	 189
 106	 127	 148	 169	 190
 107	 128	 149	 170	 191
 108	 129	 150	 171	 192
 109	 130	 151	 172	 193
 110	 131	 152	 173	 194
 111	 132	 153	 174	 195
 112	 133	 154	 175	 196
 113	 134	 155	 176	 197
 114	 135	 156	 177	 198
 115	 136	 157	 178	 199
 116	 137	 158	 179	 200
 117	 138	 159	 180	 201
 118	 139	 160	 181	 202
 119	 140	 161	 182	 203
 120	 141	 162	 183	 204
 121	 142	 163	 184	 205
 122	 143	 164	 185	 206
 123	 144	 165	 186	 207
 124	 145	 166	 187	 208
 125	 146	 167	 188	 209


CADD GIS CENTER SDS 220 Colors Styles - All Categories

 210	 231	 252
 211	 232	 253
 212	 233	
 213	 234	
 214	 235	
 215	 236	
 216	 237	
 217	 238	
 218	 239	
 219	 240	
 220	 241	
 221	 242	
 222	 243	
 223	 244	
 224	 245	
 225	 246	
 226	 247	
 227	 248	
 228	 249	
 229	 250	
 230	 251	


CADD GIS CENTER SDS195 Line Styles - All Categories


 noise_contour_line


 political_border_line COUNTRY


 political_border_line COUNTY


 political_border_line MUNICIPALITY


 political_border_line STATE

 political_border_line TOWNSHIP

 political_border_line TRIBAL_RESERVE

 straight_territorial_baseline

 structure_foundation_line


 range_line

CADD GIS CENTER SDS195 Line Styles - All Categories

 section_line


 subsection_line


 township_line


 air_pressure_contour_line


 acid_concentration_contour_line

 precipitation_contour_line


 snow_accumulation_contour_line

 temperature_contour_line

 coordinate_grid_line

 latitude_longitude_grid_line

CADD GIS CENTER SDS195 Line Styles - All Categories


 state_plane_grid_line

 utm_grid_line


 cable_television_line MAIN_BURIED

 cable_television_line MAIN_OHEAD

 cable_television_line MAIN_SUBMERGE

 cable_television_line SERV_BURIED

 cable_television_line SERV_OHEAD

 cable_television_line SERV_SUBMERGE

 communications_antenna_guy_line


 communications_antenna_line

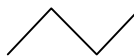
CADD GIS CENTER SDS195 Line Styles - All Categories

 communications_conduit_line


communications_duct_line

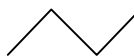
 communications_ductbank_line

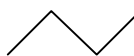
 microwave_transmission_path_line


 telephone_cable_line MAIN_BURIED

 telephone_cable_line MAIN_OHEAD

 telephone_cable_line MAIN_SUBMERGE


 telephone_cable_line SERV_BURIED


 telephone_cable_line SERV_OHEAD


 telephone_cable_line SERV_SUBMERGE


CADD GIS CENTER SDS195 Line Styles - All Categories

 decontamination_line


 landfill_collection_pipe_line


 landfill_runoff_drain_line


 landfill_transport_pipe_line


 amphibia_migration_corridor_line

 aves_migration_corridor_line

 crustacea_migration_corridor_line


 fauna_general_migration_corridor_line

 insecta_migration_corridor_line

 mammalia_migration_corridor_line

CADD GIS CENTER SDS195 Line Styles - All Categories

 water_fauna_repopulation_segment_line


 mollusca_migration_corridor_line

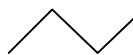
 fish_ladder_line


 pisces_migration_corridor_line

 pisces_repopulation_segment_line

 reptilia_migration_corridor_line


 future_projects_line


 breakline

 undefined_mapping_feature_line


 fault_line

CADD GIS CENTER SDS195 Line Styles - All Categories

 seismic_activity_line


 shoreline MLLW

 shoreline MHW

 shoreline MLW

shoreline_bluff_crest_line

 flood_contour_line 10_YEAR

 flood_contour_line 100_YEAR

 flood_contour_line 15_YEAR

 flood_contour_line 25_YEAR

 flood_contour_line 5_YEAR


CADD GIS CENTER SDS195 Line Styles - All Categories


 flood_contour_line 50_YEAR


 flood_contour_line 500_YEAR


 flood_contour_line GENERAL

 flood_contour_line PROJECTED

 pack_ice_limit_line

 aqueduct_tunnel_centerline


 canal_centerline


 ditch_aqueduct_centerline


 historic_river_alignment_line

 indefinite_shoreline


CADD GIS CENTER SDS195 Line Styles - All Categories


 ordinary_high_water_line

 river_bank_line

 surface_water_course_centerline INTERMITTENT


 surface_water_course_centerline PERMANENT

 surface_water_course_centerline DRY

 water_rapids_centerline

 waterfall_centerline


 wetland_centerline

 golf_course_fairway_alignment_line


 bendway_weir_project_reference_line

CADD GIS CENTER SDS195 Line Styles - All Categories

 channel_alignment_boundary_line LEFT


 channel_alignment_boundary_line RIGHT

dike_project_reference_line


 discharge_range_line


 floodgate_line

 floodwall_line


 levee_centerline FRONTLINE


 levee_centerline FUSEPLUG

 levee_centerline MAINLINE

 levee_centerline OTHER

CADD GIS CENTER SDS195 Line Styles - All Categories


 levee_centerline SPUR


 levee_cutoff_trench_line


 fence_line

 gate_line

 wall_line

 coke_oven_centerline

 conveyor_centerline

 boat_ramp_centerline

 racetrack_line

 recreation_feature_line

CADD GIS CENTER SDS195 Line Styles - All Categories

 recreation_trail_centerline

 ski_lift_line


 bulkhead_line

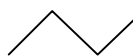
 dike_centerline


 weir_line

 depression_contour_line DEP_PRIMARY

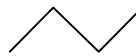
 depression_contour_line RISE_PRIMARY


 depression_contour_line RISE_SUPPLEMENT

 depression_contour_line RISE

 depression_contour_line DEP_SUPPLEMENT

CADD GIS CENTER SDS195 Line Styles - All Categories


 depression_contour_line DEP

 depth_contour_line APP_INDEX


 depth_contour_line APP_INTER


 depth_contour_line APP_PRIMARY

 depth_contour_line APP_SUPP

 depth_contour_line APPROXIMATE


 depth_contour_line INDEX


 depth_contour_line INDEX_PRIMARY

 depth_contour_line INTER

 depth_contour_line PRIMARY

CADD GIS CENTER SDS195 Line Styles - All Categories


 depth_contour_line SUPPLEMENTARY


 survey_traverse_line

 elevation_contour_line APP_IND_DEP


 elevation_contour_line APP_INTER_DEP


 elevation_contour_line INDEX_DEP

 elevation_contour_line INTER_DEP


 elevation_contour_line APP_INDEX


 elevation_contour_line APP_INTER

 elevation_contour_line INDEX

 elevation_contour_line INTER

CADD GIS CENTER SDS195 Line Styles - All Categories

 military_flight_track_line


 military_route_line

 firing_line

military_target_line


 explosive_transportation_route_line

 tank_trail_line

 odor_contour_line


 airfield_surface_centerline RUNWAY


 airfield_surface_centerline TAXIWAY


 airfield_surface_marking_line

CADD GIS CENTER SDS195 Line Styles - All Categories


 airway_line

 sea_plane_ramp_centerline

 airfield_linear_safety_feature_line ARREST_BARR

 airfield_linear_safety_feature_line DIVIDING_BARR


 airfield_linear_safety_feature_line BLAST_DEFL

 hazardous_cargo_route_line


 tramway_line

 tunnel_transportation_centerline


 lock_guidewall_line


 airboat_trail_centerline

CADD GIS CENTER SDS195 Line Styles - All Categories


 ferry_route_line


 recommended_route_line

 marine_navigation_range_line


 underwater_obstacle_line PIPE_PIPELINE


 underwater_obstacle_line WIRE_CABLE

 footbridge_centerline ABANDONED

 footbridge_centerline ACTIVE


 pedestrian_guardrail_line


 pedestrian_trail_centerline ABANDONED

 pedestrian_trail_centerline ACTIVE

CADD GIS CENTER SDS195 Line Styles - All Categories


 jetty_centerline

 mooring_facility_centerline GENERAL

 mooring_facility_centerline PIER

 mooring_facility_centerline WHARF

 monorail_line

 railroad_bridge_centerline DRAWBRIDGE

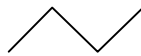
 railroad_bridge_centerline OTHER


 railroad_centerline ABANDONED


 railroad_centerline ACTIVE_SINGLE

 railroad_centerline ACTIVE_MULTIPLE


CADD GIS CENTER SDS195 Line Styles - All Categories


 railroad_centerline DISMANTLED


 railroad_centerline UNDERCONST

 railroad_guardrail_line

 curb_line

 road_bridge_centerline DRAWBRIDGE

 road_bridge_centerline OTHER


 road_centerline PRIMARY

 road_centerline SECONDARY

 road_centerline TERTIARY

 road_guardrail_line


CADD GIS CENTER SDS195 Line Styles - All Categories


 vehicle_tollgate_centerline

 energy_control_monitoring_cable_line ABANDONED


 energy_control_monitoring_cable_line OVERHEAD

 energy_control_monitoring_cable_line UNDERGROUND

 energy_control_monitoring_ductbank_line

 compressed_air_pipe_line


 electrical_bus_line


 electrical_cable_line ABANDONED


 electrical_cable_line PRIMARY_OH


 electrical_cable_line PRIMARY_UG

CADD GIS CENTER SDS195 Line Styles - All Categories


 electrical_cable_line SECONDARY_OH


 electrical_cable_line SECONDARY_UG

 electrical_cable_line SERVICE_OH

 electrical_cable_line SERVICE_UG


 electrical_ductbank_line

 fuel_line ABANDONED

 fuel_line DEFUELING


 fuel_line MAIN


 fuel_line SERVICE

 fuel_line VENT

CADD GIS CENTER SDS195 Line Styles - All Categories


 tunnel_centerline

 utility_pole_guy_line


 heat_cool_line ABANDONED


heat_cool_line DRAIN


heat_cool_line HPDRIP

 heat_cool_line CHW_M


heat_cool_line DTW_M


 heat_cool_line HTW_M


 heat_cool_line LTW_M

 heat_cool_line S_M


CADD GIS CENTER SDS195 Line Styles - All Categories


 heat_cool_line RET_CHW_S

 heat_cool_line RET_HTW_S


 heat_cool_line RET_LTW_S

 heat_cool_line RET_S_S

 heat_cool_line RETURN

 heat_cool_line RET_CHW_M

heat_cool_line RET_DTW_M


 heat_cool_line RET_HTW_M

 heat_cool_line RET_LTW_M


 heat_cool_line RET_S_M


CADD GIS CENTER SDS195 Line Styles - All Categories


heat_cool_line RET_DTW_S

 heat_cool_line CHW_S


heat_cool_line DTW_S

 heat_cool_line HTW_S


 heat_cool_line LTW_S

 heat_cool_line S_S


industrial_waste_headwall_line


 industrial_waste_line ABANDONED


 industrial_waste_line FM


 industrial_waste_line MAIN


CADD GIS CENTER SDS195 Line Styles - All Categories


 industrial_waste_line OVERFLOW

 industrial_waste_line SERVICE

 natural_gas_line ABANDONED


 natural_gas_line MAIN


 natural_gas_line SERVICE

 natural_gas_line VENT


 saltwater_hose_line


 saltwater_line


 storm_sewer_culvert_line GATED


 storm_sewer_culvert_line NONGATED


CADD GIS CENTER SDS195 Line Styles - All Categories

 storm_sewer_drainage_divide_line


 storm_sewer_headwall_line


 storm_sewer_line ABANDONED

 storm_sewer_line FM


 storm_sewer_line MAIN

 storm_sewer_line SERVICE

 storm_sewer_open_drainage_line PAVED_DITCH


 storm_sewer_open_drainage_line UNPAVED_DITCH


 storm_sewer_open_drainage_line OPEN_DRAINAGE


 wastewater_line ABANDONED


CADD GIS CENTER SDS195 Line Styles - All Categories


 wastewater_line FM


 wastewater_line MAIN


 wastewater_line OVERFLOW


 water_line ABANDONED


 water_line FIRE

 water_line MAIN


 water_line RAW_WATER

 water_line SERVICE

 water_line SIPHON


 water_line SPRINKLER


CADD GIS CENTER SDS195 Line Styles - All Categories


 particulate_contour_line

 elevation_contour_line APP_IND_DEP


 elevation_contour_line APP_INTER_DEP


 elevation_contour_line INDEX_DEP


 elevation_contour_line INTER_DEP

 elevation_contour_line APP_INDEX

 elevation_contour_line APP_INTER

 elevation_contour_line INDEX

 elevation_contour_line INTER

 railroad_centerline ABANDONED

CADD GIS CENTER SDS195 Line Styles - All Categories

 railroad_centerline ACTIVE_SINGLE

CADD GIS CENTER SDS195 Marker Styles - All Categories

- (noise_incident_point
- & noise_monitoring_point
- ' noise_source_point
- # tower_site_control
- \$ tower_site_fire
- % tower_site_observation
- " tower_site_training
-) multi_media_point
- * communications_manhole_point
- + communications_pullbox_point
- , communications_vault_point
- telephone_booth_point
- . terrestrial_archeological_site_historic
- { terrestrial_archeological_site_prehistoric
- ✕ air_quality_monitoring_station_point
- building_environmental_concern_site
- 8 contained_hazmat_storage_building_point
- ; contained_hazwaste_storage_building_point
- A dod_formerly_used_defense_site
- 2 emergency_eyewash_point
- 1 emergency_shower_point
- ? environmental_restoration_site_FUDS
- @ environmental_restoration_site_IRP
- 4 equipment_decontamination_pad_point
- ¡ field_sample_collection_location_point_AIR
- Ⓢ field_sample_collection_location_point_BIOLOGICAL
- ƒ field_sample_collection_location_point_GROUNDWATER
- ⦿ field_sample_collection_location_point_SEDIMENT
- ⚡ field_sample_collection_location_point_SOIL
- ! field_sample_collection_location_point_SOLID
- § field_sample_collection_location_point_SURFACE_WATER
- ⋯ field_sample_collection_location_point_WASTE
- Y groundwater_quality_monitoring_station_point
- ⦿ hazardous_materiels_storage_room_point
- : hazardous_materiels_storage_vault_point
- ◀ hazardous_waste_storage_room_point

CADD GIS CENTER SDS195 Marker Styles - All Categories

< hazardous_waste_storage_vault_point
5 hazards_onsite_command_post_point
B hazards_potential_concern_site
= hazards_potential_release_point
6 hazards_site_information_center_point
F landfill_gas_collection_well_point
G landfill_gas_flare_station_point
Z landfill_gas_monitoring_probe_point
H landfill_gas_transport_compressor_point
I landfill_gas_treatment_plant_point
K landfill_leachate_pump_point
L landfill_leachate_treatment_plant_point
{ magnetometer_detection_point
= pollution_source_point
O regulated_aboveground_storage_tank_site
P regulated_underground_storage_tank_point
E solid_waste_compactor_point
D solid_waste_composting_facility_point
J solid_waste_incinerator_point
M solid_waste_material_recovery_facility_point
N solid_waste_transfer_station_point
} spill_containment_tank_point
3 spill_response_feature_point
C superfund_site
© surface_water_quality_monitoring_station_point
7 washdown_water_tank_point
T fauna_general_habitat_sample_point
S fauna_general_habitat_site
Q fauna_general_nesting_site_ARTIFICIAL
R fauna_general_nesting_site_NATURAL
U fauna_incident_site
V fauna_viewing_point
Z flora_sample_site
Y flora_special_plant_site
W shrub_species_site
X tree_species_site





































CADD GIS CENTER SDS195 Marker Styles - All Categories

\ control_point_HORIZ_VERT_3D
 [control_point_HORIZONTAL_2D
 ^ control_point_VERTICAL_1D
] survey_photo_control_point
 _ borehole_point_ROCK
 U fault_line
 ` geologic_feature_site_CAVE
 a geologic_feature_site_SINKHOLE
 P canal_centerline
 f distance_marker_point
) general_improvement_feature_point
 C piezometer_point
 b subsurface_water_flow_direction_arrow
 e surface_water_flow_direction_arrow
 d water_rapids_site
 | waterfall_point
 p boat_ramp_site
 U channel_alignment_boundary_line LEFT
 U channel_alignment_boundary_line RIGHT
 g dam_site_CONCRETE
 g dam_site_EARTHEN
 U dike_centerline
 U discharge_range_line
 Ü fence_line
 k gate_point
 A gauge_bull_board_point
 i general_improvement_feature_point_DUMPSTER
 j general_improvement_feature_point_FLAGPOLE
 A general_improvement_feature_point_POST
 l general_improvement_feature_point_SIGN
 A marine_production_platform_site
 t natural_resource_well_point
 n recreation_feature_point_CAMP_SITE
 o recreation_feature_point_EQUIPMENT
 q recreation_feature_point_MISCELLANEOUS
 r recreation_feature_point_TRAIL

CADD GIS CENTER SDS195 Marker Styles - All Categories

- m smokestack_chimney_point
- h surface_water_gauging_station_point
- u water_well_point_DOMESTIC_WATER
- s water_well_point_MONITORING
- x cemetery_site
- z scenic_view_point
- y subsurface_mine_shaft_point
- v spot_elevation_point_GROUND
- w spot_elevation_point_ROOF
- Ⓞ military_access_point_CONTROLLED
- Ⓜ military_range_facility_point
- Y military_route_line
- i military_route_point_ROUTE
- £ military_target_site
- ¥ soil_sample_point
- Ⓟ airfield_surface_centerline RUNWAY
- Ⓟ airfield_surface_centerline TAXIWAY
- Ⓞ airfield_facility_surface_site
- Ⓜ airfield_light_point_ALERT_ROUTE
- Ⓜ airfield_light_point_APPROACH
- ↪ airfield_light_point_APRON
- Ⓞ airfield_light_point_ARRESTING_GEAR
- Ⓜ airfield_light_point_BARRIER_OBST
- Ⓜ airfield_light_point_CENTERLINE
- Ⓞ airfield_light_point_DISPLACED_THR
- Ⓜ airfield_light_point_DISTANCE_MARK
- ° airfield_light_point_PAPI
- Ⓜ airfield_light_point_PRETHRESHOLD
- Ⓞ airfield_light_point_ROTATING
- Ⓜ airfield_light_point_RUNWAY
- ² airfield_light_point_STROBE_BEACON
- ³ airfield_light_point_TAXIWAY
- Ⓜ airfield_light_point_THRESHOLD
- airspace_obstruction_navaid_point
- ° dolphin_point
- Y lock_site

CADD GIS CENTER SDS195 Marker Styles - All Categories

-  marine_navigation_beacon_point_GREEN_LIGHTED
-  marine_navigation_beacon_point_PURPLE_LIGHTED
-  marine_navigation_buoy_point_GREEN_LIGHTED
-  marine_navigation_buoy_point_GREEN_NOLITE
-  marine_navigation_buoy_point_RED_LIGHTED
-  marine_navigation_buoy_point_RED_NOLITE
-  marine_navigation_buoy_point_SPECIAL
-  marine_navigation_light_point
-  marine_navigation_obstruction_site
-  marine_wreck_site_SUNKEN
-  marine_wreck_site_SUNKEN_HAZARDOUS
-  marine_wreck_site_NONHAZ
-  marine_wreck_site_VISIBLE
-  moored_vessel_site
-  mooring_buoy_point
-  navigation_landmark_site
-  pedestrian_feature_point
-  railroad_feature_point_SIGNAL
-  railroad_feature_point_SWITCH
-  road_centerline PRIMARY
-  road_centerline SECONDARY
-  road_centerline TERTIARY
-  road_feature_point
-  electrical_bus_line
-  electrical_cable_line ABANDONED
-  electrical_cable_line PRIMARY_OH
-  electrical_cable_line PRIMARY_UG
-  electrical_cable_line SECONDARY_OH
-  electrical_cable_line SECONDARY_UG
-  electrical_cable_line SERVICE_OH
-  electrical_cable_line SERVICE_UG
-  electrical_capacitor_point
-  electrical_ductbank_line
-  electrical_generator_point
-  electrical_ground_point
-  electrical_junction_point_HANDHOLE

CADD GIS CENTER SDS195 Marker Styles - All Categories

- Ⓐ electrical_junction_point_JUNCTION_BOX
- Ⓘ electrical_junction_point_MANHOLE
- + electrical_junction_point_PULL_BOX
- Ⓙ electrical_marker_point
- electrical_meter_point
- Ⓙ electrical_motor_point
- Ⓐ electrical_pedestal_point
- Ⓞ electrical_regulator_point
- Ⓞ electrical_substation_site
- Ⓒ electrical_switch_point_CIRCUIT_BRKR
- Ⓐ electrical_switch_point_CUBICLE
- Ⓔ electrical_switch_point_FUSE_CUTOUT
- Ⓔ electrical_switch_point_GANG_DISC
- Ⓙ electrical_switch_point_POLE_MOUNTED
- » electrical_switch_point_RECLOSER
- Ⓞ electrical_transformer_bank_point_PAD_MOUNTED
- ⋯ electrical_transformer_bank_point_POLE_MOUNTED
- Ⓞ electrical_transformer_vault_point
- β energy_control_monitoring_cable_line ABANDONED
- β energy_control_monitoring_cable_line OVERHEAD
- β energy_control_monitoring_cable_line UNDERGROUND
- Ⓐ energy_control_monitoring_device_point_FIELD_INTERFC
- Ⓓ energy_control_monitoring_device_point_MULTIPLEX
- Ⓞ energy_control_monitoring_ductbank_line
- Ⓐ energy_control_monitoring_junction_point_JUNCTION_BOX
- Ⓐ energy_control_monitoring_junction_point_PEDESTAL
- Ⓐ energy_control_monitoring_marker_point
- Ⓞ fuel_air_eliminator_point
- × fuel_anode_point
- ⊘ fuel_anode_test_station_point
- Ⓛ fuel_filter_strainer_point
- Ⓞ fuel_fitting_point
- Ⓞ fuel_flow_direction_arrow
- Ⓞ fuel_hydrant_point
- Ⓞ fuel_junction_point_HYDRANT_PT
- Ⓞ fuel_junction_point_JUNCTION_BOX

CADD GIS CENTER SDS195 Marker Styles - All Categories

- ½ fuel_junction_point_MANHOLE
- â fuel_junction_point_TEST_BOX
- ¿ fuel_junction_point_VALVE_PT
- æ fuel_junction_point_VENT_PT
- ä fuel_line ABANDONED
- â fuel_line DEFUELING
- ä fuel_line MAIN
- ä fuel_line SERVICE
- à fuel_marker_point
- ß fuel_meter_point
- á fuel_oil_water_separator_point
- é fuel_pump_booster_station_point_BOOSTER
- ô fuel_pump_booster_station_point_PUMP
- ö fuel_pump_point
- â fuel_rectifier_point
- ã fuel_regulator_reducer_point_REDUCER
- ä fuel_regulator_reducer_point_REGULATOR
- ¬ fuel_tank_site
- K fuel_valve_point
- + heat_cool_anchor_point_GUIDE_ANCHOR
- , heat_cool_anchor_point_RIGID_ANCHOR
- heat_cool_anode_point
- . heat_cool_anode_test_station_point
- Û heat_cool_fitting_point_CAP
- / heat_cool_fitting_point_FLANGE
- 1 heat_cool_fitting_point_REDUCER
- heat_cool_flow_direction_arrow
- U heat_cool_junction_point_MANHOLE
- 3 heat_cool_junction_point_VALVE_PT
- æ heat_cool_line ABANDONED
- è heat_cool_line CHW_M
- ç heat_cool_line CHW_S
- è heat_cool_line HTW_M
- ç heat_cool_line HTW_S
- è heat_cool_line LTW_M
- æ heat_cool_line LTW_S

CADD GIS CENTER SDS195 Marker Styles - All Categories

- ☺ heat_cool_line RET_CHW_M
- ☺ heat_cool_line RET_CHW_S
- ☺ heat_cool_line RET_HTW_M
- ☺ heat_cool_line RET_HTW_S
- ☺ heat_cool_line RET_LTW_M
- ☺ heat_cool_line RET_LTW_S
- ☺ heat_cool_line RET_S_M
- ☺ heat_cool_line RET_S_S
- ☺ heat_cool_line RETURN
- è heat_cool_line S_M
- æ heat_cool_line S_S
- À heat_cool_marker_point
- heat_cool_meter_point
- ◐ heat_cool_pump_point
- â heat_cool_rectifier_point
- 2 heat_cool_regulator_point
- 4 heat_cool_valve_point
- Û industrial_waste_fitting_point_CAP
- ∨ industrial_waste_fitting_point_CLEANOUT
- ⤵ industrial_waste_flow_direction_arrow
- W industrial_waste_grit_chamber_point
- À industrial_waste_junction_point_JUNCTION_BOX
- 6 industrial_waste_junction_point_MANHOLE
- É industrial_waste_line ABANDONED
- É industrial_waste_line MAIN
- É industrial_waste_line SERVICE
- 8 industrial_waste_marker_point
- 7 industrial_waste_meter_point_METER
- ∩ industrial_waste_meter_point_PARSALL_FLUME
- ☺ industrial_waste_neutralizer_point
- ∴ industrial_waste_oil_water_separator_site
- = industrial_waste_pump_point
- 5 industrial_waste_pump_station_ejector_point_EJECTOR
- < industrial_waste_pump_station_ejector_point_PUMP
- > industrial_waste_tank_point
- ? industrial_waste_valve_point

CADD GIS CENTER SDS195 Marker Styles - All Categories

- ç natural_gas_anode_point
- è natural_gas_anode_test_station_point
- î natural_gas_fill_point
- ê natural_gas_fitting_point_CAP
- ë natural_gas_fitting_point_CROSS
- ú natural_gas_fitting_point_TEE
- í natural_gas_flow_direction_arrow
- Á natural_gas_junction_point_JUNCTION_BOX
- ō natural_gas_junction_point_MANHOLE
- # natural_gas_junction_point_VALVE_PT
- % natural_gas_junction_point_VENT_PT
- × natural_gas_light_point
- ê natural_gas_line ABANDONED
- ê natural_gas_line MAIN
- ê natural_gas_line SERVICE
- ò natural_gas_marker_point
- ñ natural_gas_meter_point
- = natural_gas_pump_point
- é natural_gas_pump_station_site_BOOSTER
- ó natural_gas_pump_station_site_PRESS_REDUCE
- ô natural_gas_pump_station_site_PUMP
- â natural_gas_rectifier_point
- ö natural_gas_regulator_reducer_point_REDUCER
- ÷ natural_gas_regulator_reducer_point_REGULATOR
- ø natural_gas_tank_point
- ì natural_gas_valve_point_DRIP_POT
- ù natural_gas_valve_point_TAP
- \$ natural_gas_valve_point_VALVE
- @ storm_sewer_downspout_point
- Ú storm_sewer_fitting_point_CAP
- J storm_sewer_fitting_point_CLEANOUT
- Û storm_sewer_flow_direction_arrow
- À storm_sewer_headwall_point
- B storm_sewer_inlet_point_CURB_INLET
- C storm_sewer_inlet_point_DROP_INLET
- D storm_sewer_inlet_point_SURFACE_LINE

CADD GIS CENTER SDS195 Marker Styles - All Categories

Á storm_sewer_junction_point_JUNCTION_BOX
E storm_sewer_junction_point_MANHOLE
È storm_sewer_line ABANDONED
Ï storm_sewer_line MAIN
Ì storm_sewer_line SERVICE
F storm_sewer_marker_point
G storm_sewer_oil_water_separator_site
= storm_sewer_pump_point
< storm_sewer_pump_station_site
I storm_sewer_stilling_basin_site
K storm_sewer_valve_point
& utility_pole_guy_point_DOWN_GUY
' utility_pole_guy_point_SPAN_GUY
(utility_pole_tower_point_DOUBLE_POLE
Ø utility_pole_tower_point_POLE
) utility_pole_tower_point_RISER_POLE
* utility_pole_tower_point_TOWER
Q wastewater_disposal_tank_site
f wastewater_downspout_point
d wastewater_fitting_point_CAP
S wastewater_fitting_point_CLEANOUT
í wastewater_flow_direction_arrow
i wastewater_grease_trap_point
h wastewater_grit_chamber_point
e wastewater_junction_point_DISTRIB_BOX
Û wastewater_junction_point_JUNCTION_BOX
j wastewater_junction_point_MANHOLE
Î wastewater_line ABANDONED
Ï wastewater_line MAIN
Î wastewater_line SERVICE
I wastewater_marker_point
k wastewater_meter_point_METER
O wastewater_meter_point_PARSALL_FLUME
m wastewater_neutralizer_point
N wastewater_oil_water_separator_site
Q wastewater_pump_ejector_station_site_EJECTOR






















CADD GIS CENTER SDS195 Marker Styles - All Categories

Ã wastewater_pump_ejector_station_site_PUMP
p wastewater_septic_tank_point
r wastewater_valve_point
L water_anode_point
M water_anode_test_station_point
T water_fire_connection_point_FIRE_CONNECT
S water_fire_connection_point_FIRE_HYDRANT
ê water_fitting_point_CAP
P water_fitting_point_CROSS
_ water_fitting_point_TEE
O water_hydrant_point_FAUCET
R water_hydrant_point_HYDRANT
J water_hydrant_point_SPRINKLER
U water_intake_point
Á water_junction_point_JUNCTION_BOX
V water_junction_point_MANHOLE
` water_junction_point_VALVE_PT
í water_line ABANDONED
í water_line FIRE
í water_line MAIN
ï water_line RAW_WATER
í water_line SERVICE
ò water_line SPRINKLER
X water_marker_point
W water_meter_point
Y water_pressure_reducing_station_point
= water_pump_point
O water_pump_station_site_BOOSTER
< water_pump_station_site_PUMP
Z water_rectifier_point
[water_regulator_reducer_point_REDUCER
\\ water_regulator_reducer_point_REGULATOR
í water_system_flow_direction_arrow
O water_tank_site
N water_valve_point_BACKFLOW
b water_valve_point_POSTINDICATOR






















CADD GIS CENTER SDS195 Marker Styles - All Categories

- ^ water_valve_point_TAP
- a water_valve_point_VALVE
- C water_vent_point

CADD GIS CENTER SDS195 Fill Styles - All Categories

	noise_abatement_area
	noise_zone_area
	exclusive_economic_zone_area
	district_area COAST_GUARD
	district_area COE_AREA
	district_area COE
	district_area COE_DIV
	district_area COUNCIL
	district_area EPA
	district_area LEVEE
	district_area GENERAL
	district_area MR_AND_T
	district_area OTHER
	district_area PORT_AUTHORITY
	district_area SCHOOL
	district_area SPECIAL_PROJ
	district_area VOTING
	political_jurisdiction_area COUNTRY
	political_jurisdiction_area COUNTY
	political_jurisdiction_area MUNICIPALITY
	political_jurisdiction_area STATE

CADD GIS CENTER SDS195 Fill Styles - All Categories

	political_jurisdiction_area TOWNSHIP
	political_jurisdiction_area TRIBAL_RESERVE
	representation_district_area STATE_CONGRESS
	representation_district_area STATE_SENATE
	representation_district_area US_CONGRESS
	evacuation_corridor_area
	fire_department_responsibility_area
	police_responsibility_area POLICE_DISTRICT
	police_responsibility_area POLICE_BEAT
	police_responsibility_area POLICE_SECTOR
	canopy_pavilion_site
	shed_site
	slab_area
	structure_existing_site PERMANENT
	structure_existing_site PORTABLE
	structure_existing_site SEMI_PERM
	structure_existing_site TEMPORARY
	structure_existing_site DEMOLITION
	structure_future_site FUTURE_DEV
	structure_future_site UNDER_CONST
	tower_site CONTROL




CADD GIS CENTER SDS195 Fill Styles - All Categories

	tower_site FIRE
	tower_site OBSERVATION
	tower_site TRAINING
	county_property_interest_site INFORMAL
	county_property_interest_site AGREEMENT
	county_property_interest_site RIGHT_OF_WAY
	dod_property_interest_site INFORMAL
	dod_property_interest_site AGREEMENT
	dod_property_interest_site RIGHT_OF_WAY
	installation_area
	installation_historical_area
	installation_security_area
	installation_use_area
	agency_owned_area
	federal_property_interest_site INFORMAL
	federal_property_interest_site AGREEMENT
	federal_property_interest_site RIGHT_OF_WAY
	municipality_property_interest_site INFORMAL
	municipality_property_interest_site AGREEMENT
	municipality_property_interest_site RIGHT_OF_WAY
	land_grant_area






















CADD GIS CENTER SDS195 Fill Styles - All Categories

	section_area
	subsection_area
	township_range_area
	easement_right_of_way_area
	lease_zone_area
	parcel_area
	right_of_entry_area
	zoning_area COMMERCIAL
	zoning_area INDUSTRIAL
	zoning_area QUASI_PUBLIC
	zoning_area RESIDENTIAL
	state_property_interest_site INFORMAL
	state_property_interest_site AGREEMENT
	state_property_interest_site RIGHT_OF_WAY
	township_property_interest_site INFORMAL
	township_property_interest_site AGREEMENT
	township_property_interest_site RIGHT_OF_WAY
	tribal_reservation_property_interest_site INFORMAL
	tribal_reservation_property_interest_site AGREEMENT
	tribal_reservation_property_interest_site RIGHT_OF_WAY
	air_pressure_area

CADD GIS CENTER SDS195 Fill Styles - All Categories

	meteorological_station_site
	acid_concentration_area
	precipitation_area
	snow_accumulation_area
	temperature_area
	coordinate_grid_area
	communications_cable_buffer_area
	communications_lightning_displacement_area
	marine_archeological_site
	milling_site
	rockart_site
	terrestrial_archeological_site HISTORIC
	terrestrial_archeological_site PREHISTORIC
	historic_district_area
	historic_feature_site NATIONAL
	historic_feature_site OTHER
	historic_feature_site STATE
	historic_structure_site RUINS
	historic_structure_site LEGEND
	historic_structure_site STANDING
	cultural_probable_sensitive_site

CADD GIS CENTER SDS195 Fill Styles - All Categories

	cultural_restricted_area
	cultural_study_site
	cultural_survey_site
	economic_income_area
	economic_regional_area
	aquatic_habitat_area
	ecology_habitat_site
	ecology_sandbar_habitat_site
	ecology_species_site
	plankton_sampling_site
	air_pollution_isoline_area
	air_pollution_plume_area
	air_pollution_source_site
	chemical_waste_polluted_air_area
	medical_waste_polluted_air_area
	mixed_waste_polluted_air_area
	petroleum_waste_polluted_air_area
	radioactive_waste_polluted_air_area
	building_environmental_concern_area
	building_environmental_concern_area
	spill_containment_feature_area






CADD GIS CENTER SDS195 Fill Styles - All Categories

	spill_response_staging_area
	contamination_reduction_zone_area
	hazards_exclusion_zone_area
	hazards_seasonal_restriction_area
	hazards_staging_area
	hazards_support_zone_area
	hazardous_waste_disposal_area
	nonpoint_source_pollution_area
	polluted_area_of_concern_area
	chemical_waste_polluted_groundwater_area
	groundwater_pollution_isoline_area
	groundwater_pollution_plume_area
	medical_waste_polluted_groundwater_area
	mixed_waste_polluted_groundwater_area
	petroleum_waste_polluted_groundwater_area
	radioactive_waste_polluted_groundwater_area
	contained_hazmat_storage_area
	contained_hazwaste_storage_area
	hazardous_materiels_storage_area
	hazardous_materiels_storage_location_site
	hazardous_waste_storage_location_site




CADD GIS CENTER SDS195 Fill Styles - All Categories

	biological_warfare_waste_area
	chemical_warfare_waste_area
	munition_waste_disposal_area
	ordnance_explosive_waste_area
	hazards_operable_unit_area
	hazards_remediation_excavation_area
	hazards_temporary_stockpile_area
	regulated_aboveground_storage_tank_area
	regulated_storage_tank_farm_area
	chemical_waste_polluted_sediment_area
	medical_waste_polluted_sediment_area
	mixed_waste_polluted_sediment_area
	petroleum_waste_polluted_sediment_area
	radioactive_waste_polluted_sediment_area
	sediment_pollution_isoline_area
	sediment_pollution_plume_area
	complex_environmental_regulated_area
	dod_formerly_used_defense_site
	environmental_regulated_facility_site
	environmental_restoration_site BRAC
	environmental_restoration_site ER








CADD GIS CENTER SDS195 Fill Styles - All Categories

	environmental_restoration_site FUDS
	environmental_restoration_site IRP
	environmental_restoration_site SUPERFUND
	hazards_potential_concern_site
	superfund_site
	chemical_waste_polluted_soil_area
	medical_waste_polluted_soil_area
	mixed_waste_polluted_soil_area
	petroleum_waste_polluted_soil_area
	radioactive_waste_polluted_soil_area
	soil_pollution_isoline_area
	soil_pollution_plume_area
	ash_monofill_area
	landfill_cell_area ABANDONED
	landfill_cell_area ACTIVE
	landfill_cell_area CLOSED
	landfill_cell_area FUTURE
	landfill_cell_area PROPOSED
	landfill_runoff_retention_area
	sludge_application_area
	solid_waste_dump_area

CADD GIS CENTER SDS195 Fill Styles - All Categories

	solid_waste_landfill_area
	solid_waste_stockpile_area
	chemical_waste_polluted_surface_area
	medical_waste_polluted_surface_area
	mixed_waste_polluted_surface_area
	petroleum_waste_polluted_surface_area
	radioactive_waste_polluted_surface_area
	surface_water_pollution_isoline_area
	surface_water_pollution_plume_area
	amphibia_forage_area
	amphibia_geographic_range_area
	amphibia_habitat_buffer_zone_area
	amphibia_habitat_site
	amphibia_home_range_area
	amphibia_population_area
	amphibia_repopulation_site
	aves_forage_area
	aves_geographic_range_area
	aves_habitat_buffer_zone_area
	aves_habitat_site
	aves_home_range_area



CADD GIS CENTER SDS195 Fill Styles - All Categories

	aves_population_area
	aves_repopulation_site
	historic_bald_eagle_nesting_site
	crustacea_forage_area
	crustacea_geographic_range_area
	crustacea_habitat_buffer_zone
	crustacea_habitat_site
	crustacea_home_range_area
	crustacea_population_area
	crustacea_repopulation_site
	fauna_general_forage_area
	fauna_general_habitat_site
	fauna_general_nesting_site ARTIFICIAL
	fauna_general_nesting_site NATURAL
	fauna_general_population_area
	fauna_special_habitat_site ENDANGERED
	fauna_special_habitat_site SENSITIVE
	fauna_special_habitat_site THREATENED
	spawning_area
	insecta_forage_area
	insecta_geographic_range_area






















CADD GIS CENTER SDS195 Fill Styles - All Categories

	insecta_habitat_buffer_zone_area
	insecta_habitat_site
	insecta_home_range_area
	insecta_population_area
	insecta_repopulation_site
	mammalia_forage_area
	mammalia_geographic_range_area
	mammalia_habitat_buffer_zone_area
	mammalia_habitat_site
	mammalia_home_range_area
	mammalia_population_area
	mammalia_repopulation_site
	fauna_general_habitat_buffer_zone_area
	fauna_hazard_area
	fauna_incident_site
	fauna_study_area
	government_wildlife_management_area FEDERAL
	government_wildlife_management_area CITY/COUNTY
	government_wildlife_management_area STATE
	trapping_area
	water_fauna_farm_area






















CADD GIS CENTER SDS195 Fill Styles - All Categories

	mollusca_forage_area
	mollusca_geographic_range_area
	mollusca_habitat_buffer_zone_area
	mollusca_habitat_site
	mollusca_home_range_area
	mollusca_population_area
	mollusca_repopulation_site
	pisces_forage_area
	pisces_geographic_range_area
	pisces_habitat_buffer_zone_area
	pisces_habitat_site
	pisces_home_range_area
	pisces_population_area
	pisces_repopulation_site
	pisces_spawning_area
	reptilia_forage_area
	reptilia_geographic_range_area
	reptilia_habitat_buffer_zone_
	reptilia_habitat_site
	reptilia_home_range_area
	reptilia_population_area

CADD GIS CENTER SDS195 Fill Styles - All Categories

	reptilia_repopulation_site
	bryoid_species_geographic_range
	bryoid_species_home_range_area
	bryoid_species_population_area
	bryoid_species_site
	epiphyte_species_geographic_range
	epiphyte_species_home_range_area
	epiphyte_species_population_area
	epiphyte_species_site
	flora_general_aquatic_vegetation_area
	flora_general_geographic_range_area
	flora_general_home_range_area
	flora_general_land_vegetation_area
	flora_general_population_area
	herb_species_geographic_range
	herb_species_home_range_area
	herb_species_population_area
	herb_species_site
	liana_species_geographic_range
	liana_species_home_range_area
	liana_species_population_area




















CADD GIS CENTER SDS195 Fill Styles - All Categories

	liana_species_site
	flora_crown_closure_area
	flora_fire_area
	flora_replanting_site
	flora_sample_site
	flora_special_plant_site
	flora_stem_spacing_area
	flora_study_area
	forest_compartment_area
	forest_management_area FEDERAL
	forest_management_area STATE
	forest_plot_area
	forest_stand_area
	timber_harvest_area
	forest_interior_dwelling_species_site
	preserve_area
	riparian_forest_buffer_area
	riparian_forest_buffer_project
	tree_plantation_area
	shrub_species_geographic_range
	shrub_species_home_range_area

CADD GIS CENTER SDS195 Fill Styles - All Categories

	shrub_species_population_area
	shrub_species_site
	thallophyte_species_geographic_range_area
	thallophyte_species_home_range_area
	thallophyte_species_population_area
	thallophyte_species_site
	tree_species_geographic_range_area
	tree_species_home_range_area
	tree_species_population_area
	tree_species_site
	future_projects_area
	future_projects_site
	image_area
	obscured_area
	undefined_mapping_feature_site
	usgs_quad_area 100000
	usgs_quad_area 62000
	usgs_quad_area 24000
	usgs_quad_area 250000
	bedrock_outcrop_area
	strata_unit_area

CADD GIS CENTER SDS195 Fill Styles - All Categories

	strata_unit_area
	alluvial_soil_area
	alluvial_swales_area
	geologic_feature_site ALKALI_FLAT
	geologic_feature_site CAVE
	geologic_feature_site DIP_STRIKE
	geologic_feature_site SINKHOLE
	geology_survey_area
	fault_zone_area
	seismic_risk_zone_area
	volcano_area
	isohaline_zone_area
	shoreline_buffer_critical_area
	shoreline_buffer_nobuild_area
	flood_event_area
	flood_zone_area 10_YEAR
	flood_zone_area 100_YEAR
	flood_zone_area 15_YEAR
	flood_zone_area 25_YEAR
	flood_zone_area 5_YEAR
	flood_zone_area 50_YEAR

CADD GIS CENTER SDS195 Fill Styles - All Categories

	flood_zone_area 500_YEAR
	flood_zone_area GENERAL
	flood_zone_area PROJECTED
	hydrobasin_storage_area
	playa_lake_area
	watershed_area
	watershed_drainage_area
	ice_area
	snowcap_area
	reservoir_management_area CONSERVATION
	reservoir_management_area FLOOD_CONTROL
	reservoir_management_area RECREATION
	aquifer_area
	aquifer_recharge_area
	ALWP62_area
	divided_flow_range_area
	log_pond_area
	low_water_site
	LWRP58_area
	LWRP74_area
	LWRP93_area



CADD GIS CENTER SDS195 Fill Styles - All Categories

	reach_area
	SLWP31_area
	surface_water_body_area DRY
	surface_water_body_area INTERMITTENT
	surface_water_body_area PERMANENT
	surface_water_course_area DRY
	surface_water_course_area INTERMITTENT
	surface_water_course_area PERMANENT
	water_rapids_site
	water_turbulence_area
	carolina_bay_site
	wetland_area
	wetland_buffer_area
	athletic_court_area
	athletic_field_area
	golf_course_area
	golf_course_bunker_area
	golf_course_fairway_area
	golf_course_putting_green_area
	golf_course_tee_area
	golf_course_water_hazard_area

CADD GIS CENTER SDS195 Fill Styles - All Categories

	swimming_pool_area
	bendway_weir_sys_project_referernce_area
	constr_dredging_project_reference_area
	dike_sys_project_reference_area
	foreshore_project_reference_area
	revetment_project_reference_area
	dam_site CONCRETE
	dam_site EARTHEN
	dredged_bank_area
	floodway_area
	flow_failure_area
	gravity_drain_site
	levee_area FRONTLINE
	levee_area FUSEPLUG
	levee_area MAINLINE
	levee_area OTHER
	levee_area SPUR
	levee_berm_area
	levee_blanket_area
	levee_break_area
	levee_job_area











CADD GIS CENTER SDS195 Fill Styles - All Categories

	levee_pump_station_area
	levee_relief_well_site
	levee_slide_area
	levee_work_area
	miscellaneous_feature_area
	conveyor_site
	crane_site
	grain_elevator_site
	marine_production_platform_site
	silo_site
	windmill_windmotor_site
	boat_ramp_site
	boating_area
	campground_area
	camping_site
	day_use_area
	drive_in_theatre_area
	fish_haven_site
	fishing_site
	hunting_area
	miscellaneous_recreation_area






















CADD GIS CENTER SDS195 Fill Styles - All Categories

	picnic_site
	playground_area
	recreation_park_area CITY
	recreation_park_area COUNTY
	recreation_park_area NATIONAL
	recreation_park_area STATE
	recreation_park_area OTHER
	small_craft_marina_site
	swimming_area
	acm_revet_composite_area
	bendway_weir_system_area
	casting_field_area
	dike_system_area
	grassy_waterway_area
	revetment_area
	slope_paving_area
	stone_bank_paving_area
	stone_bank_paving_composite_area
	trenchfill_revetment_area
	watercourse_foreshore_area
	borrow_area


















CADD GIS CENTER SDS195 Fill Styles - All Categories

	borrow_pit_site
	mine_dump_area
	mine_tailings_area
	open_pit_mine_site
	quarry_site
	strip_mine_area
	surface_mine_site
	agricultural_outlease_area
	animal_graveyard_site
	cemetery_site
	contiguous_farming_unit_site
	grounds_maintenance_area
	land_cover_area
	land_use_area
	construction_site
	developable_area
	disposal_area
	land_management_zone_area
	land_problem_area
	land_reclamation_project_site
	land_repair_site

CADD GIS CENTER SDS195 Fill Styles - All Categories

	land_restriction_area OPEN_BURNING
	land_restriction_area DIGGING
	land_restriction_area SEASONAL
	pest_management_site
	bathymetry_area
	commercial_dredging_area
	depth_maintenance_area COMMERCIAL
	depth_maintenance_area DREDGED
	depth_maintenance_area SWEPT
	hydrographic_survey_area
	inadequate_survey_area
	sandbar_area
	sediment_sample_site
	shoal_area
	suspended_sediment_sample_site
	underwater_rock_area
	unsurveyed_area
	elevation_area ELEVATION
	elevation_area SUBSIDENCE
	island_area
	physiographic_area

CADD GIS CENTER SDS195 Fill Styles - All Categories

	topographic_survey_area
	topography_slope_aspect_area
	topography_slope_gradient_area
	military_flight_corridor_area
	military_special_use_airspace_area ATC_AIRSPACE
	military_special_use_airspace_area MILOPS
	military_special_use_airspace_area NO_OVERFLIGHT
	military_special_use_airspace_area GENERAL
	military_incident_site AVIATION
	military_incident_site PERSONNEL
	military_incident_site SHIP
	military_incident_site VEHICLE
	firing_fan_area
	firing_lane_area
	military_live_fire_range_area
	military_range_area
	military_target_site
	ammunition_storage_area
	dudged_impact_area
	dudged_impact_buffer_area
	electromagnetic_radiation_hazard_area HERF

CADD GIS CENTER SDS195 Fill Styles - All Categories

	electromagnetic_radiation_hazard_area HERO_SUSC
	electromagnetic_radiation_hazard_area HERO_UNSAFE
	electromagnetic_radiation_hazard_area HERP
	historic_impact_area
	military_quantity_distance_area
	military_surface_danger_zone_area
	non_dudged_impact_area
	non_dudged_impact_buffer_area
	military_restricted_access_area
	foot_traffic_area
	hardened_training_site
	military_bomb_circle_target_area
	military_drop_zone_area
	military_landing_zone_area
	military_training_area
	military_training_sub_area
	noe_training_area
	pyro_use_area
	odor_zone_area
	soil_sample_area
	soil_unit_area

CADD GIS CENTER SDS195 Fill Styles - All Categories

	air_accident_zone_area
	airfield_imaginary_surface_area HEIGHT_RESTRICT
	airfield_imaginary_surface_area HELI_APPROACH
	airfield_imaginary_surface_area OTHER
	airfield_imaginary_surface_area RUNWAY_CLEAR
	airfield_imaginary_surface_area SAFETY_APPROACH
	airfield_surface_site ACCESS_RAMP
	airfield_surface_site HELIPAD
	airfield_surface_site LANDING_STRIP
	airfield_surface_site RAMP
	airfield_surface_site RUNWAY
	airfield_surface_site SHLDR_OVERRUN
	airfield_surface_site TAXIWAY
	sea_plane_landing_area
	sea_plane_ramp_site
	airfield_area
	airfield_buffer_zone_area
	airfield_facility_surface_site
	causeway_area
	floating_pontoon_site
	pylon_pier_support_site






















CADD GIS CENTER SDS195 Fill Styles - All Categories

	road_ford_area
	road_gallery_area
	snowshed_area
	tunnel_area
	lock_chamber_area
	lock_operation_site
	lock_site
	access_channel_area
	anchor_berth_area
	anchorage_area
	channel_alignment_area
	channel_area PRIMARY
	deep_water_route_area
	fleeting_site
	landing_site
	marine_accident_affected_area
	marine_caution_area
	marine_restriction_area
	restricted_anchorage_area
	submarine_route_area
	traffic_separation_scheme_area






















CADD GIS CENTER SDS195 Fill Styles - All Categories

	coast_guard_station_site
	marine_navigation_obstruction_site
	marine_wreck_site SUNKEN_HAZARDOU
	marine_wreck_site SUNKEN_NONHAZ
	marine_wreck_site SUNKEN
	marine_wreck_site VISIBLE
	navigation_landmark_site
	footbridge_area ABANDONED
	footbridge_area ACTIVE
	pedestrian_sidewalk_area ABANDONED
	pedestrian_sidewalk_area ACTIVE
	drydock_site
	floating_dock_site
	harbor_area
	jetty_area
	maintenance_fee_port_area
	marine_fender_area
	marine_terminal_site
	moored_vessel_site
	mooring_facility_site GENERAL
	mooring_facility_site PIER




















CADD GIS CENTER SDS195 Fill Styles - All Categories

	mooring_facility_site WHARF
	turning_basin_area
	railroad_area ABANDONED
	railroad_area ACTIVE
	railroad_bridge_area DRAWBRIDGE
	railroad_bridge_area OTHER
	railroad_roundhouse_area
	railroad_station_site ABANDONED
	railroad_station_site ACTIVE
	railroad_yard_area
	bridge_abutment_site
	gravity_escape_ramp_area
	highway_median_area
	passageway_area
	road_area PAVED
	road_area UNPAVED
	road_bridge_area DRAWBRIDGE
	road_bridge_area OTHER
	road_construction_area
	road_shoulder_area PAVED
	road_shoulder_area UNPAVED






CADD GIS CENTER SDS195 Fill Styles - All Categories

	traffic_survey_site
	vehicle_driveway_area PAVED
	vehicle_driveway_area UNPAVED
	vehicle_parking_area PAVED
	vehicle_parking_area UNPAVED
	vehicle_tollgate_site
	weigh_station_area
	electrical_substation_site
	fuel_tank_site
	utility_area
	heat_cool_plant_area CHILLING_PLANT
	heat_cool_plant_area HEATING_PLANT
	industrial_waste_lagoon_area
	industrial_waste_oil_water_seperator_site
	industrial_waste_storage_area
	industrial_waste_treatment_plant_area
	natural_gas_pump_station_site BOOSTER
	natural_gas_pump_station_site PRESS_REDUCE
	natural_gas_pump_station_site PUMP
	storm_sewer_drainage_basin_area
	storm_sewer_flood_area










































































































CADD GIS CENTER SDS195 Fill Styles - All Categories

	storm_sewer_oil_water_separator_area
	storm_sewer_pump_station_site
	storm_sewer_stilling_basin_site
	wastewater_disposal_tank_site
	wastewater_drain_field_area
	wastewater_filtration_bed_area
	wastewater_lagoon_area
	wastewater_oil_water_separator_site
	wastewater_pump_ejector_station_site EJECTOR
	wastewater_pump_ejector_station_site PUMP
	wastewater_sludge_bed_area
	wastewater_treatment_plant_site
	wastewater_treatment_unit_site
	water_pump_station_site BOOSTER
	water_pump_station_site PUMP
	water_reservoir_area
	water_source_site
	water_tank_site
	water_treatment_plant_area
	water_treatment_unit_area
	distance_zone_area BACKGROUND










































































































CADD GIS CENTER SDS195 Fill Styles - All Categories

-  distance_zone_area FOREGROUND
-  distance_zone_area MIDDLEGROUND
-  visual_management_area
-  visual_quality_area
-  particulate_zone_area













































CADD GIS CENTER SDS195 Colors Styles - All Categories

 0	 21	 42	 63	 84
 1	 22	 43	 64	 85
 2	 23	 44	 65	 86
 3	 24	 45	 66	 87
 4	 25	 46	 67	 88
 5	 26	 47	 68	 89
 6	 27	 48	 69	 90
 7	 28	 49	 70	 91
 8	 29	 50	 71	 92
 9	 30	 51	 72	 93
 10	 31	 52	 73	 94
 11	 32	 53	 74	 95
 12	 33	 54	 75	 96
 13	 34	 55	 76	 97
 14	 35	 56	 77	 98
 15	 36	 57	 78	 99
 16	 37	 58	 79	 100
 17	 38	 59	 80	 101
 18	 39	 60	 81	 102
 19	 40	 61	 82	 103
 20	 41	 62	 83	 104


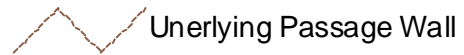
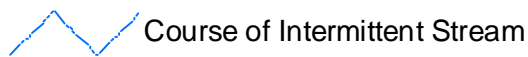
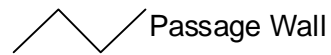
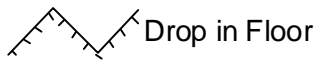
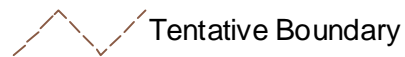
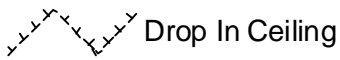
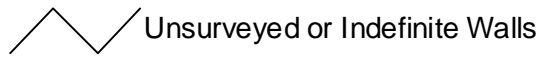
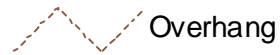
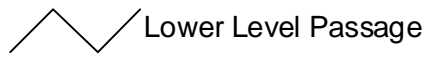
CADD GIS CENTER SDS195 Colors Styles - All Categories

 105	 126	 147	 168	 189
 106	 127	 148	 169	 190
 107	 128	 149	 170	 191
 108	 129	 150	 171	 192
 109	 130	 151	 172	 193
 110	 131	 152	 173	 194
 111	 132	 153	 174	 195
 112	 133	 154	 175	 196
 113	 134	 155	 176	 197
 114	 135	 156	 177	 198
 115	 136	 157	 178	 199
 116	 137	 158	 179	 200
 117	 138	 159	 180	 201
 118	 139	 160	 181	 202
 119	 140	 161	 182	 203
 120	 141	 162	 183	 204
 121	 142	 163	 184	 205
 122	 143	 164	 185	 206
 123	 144	 165	 186	 207
 124	 145	 166	 187	 208
 125	 146	 167	 188	 209

CADD GIS CENTER SDS195 Colors Styles - All Categories

 210	 231	 252
 211	 232	 253
 212	 233	
 213	 234	
 214	 235	
 215	 236	
 216	 237	
 217	 238	
 218	 239	
 219	 240	
 220	 241	
 221	 242	
 222	 243	
 223	 244	
 224	 245	
 225	 246	
 226	 247	
 227	 248	
 228	 249	
 229	 250	
 230	 251	

CAVES Line Styles - All Categories



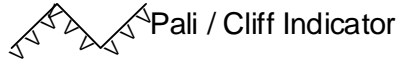
CAVES Line Styles - All Categories



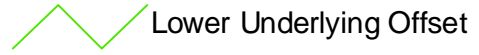
Crack 2



Underlying Offset



Pali / Cliff Indicator



Lower Underlying Offset



Depression 2



Trail 2



Cave/Rock Shelter Overhang



Water, Flow



Tumulus Edge



Pahoehoe Lava



Levee



Overlying Offset

CAVES Marker Styles - All Categories

✠ Aerial Coralloid	β Fault, D side moved down
8 AHU/Stone Cairn	Ô Flowstone
l Anastomoses Pendent	∴ Flowstone
0 Archeological Material	È Flowstone
6 Artifact	Ï Flowstone Mound, Stalagmite or Column
○ Blast Rubble	Ä Frostwork
: Branch Coral	l Gourd Cradle
m Breakdown	à Grass
Æ Breakdown Walls	Ñ Guano
{ Canopy	Æ Gypsum
^ Cauliflower aa Lava	p Hearth
Q Cave	q Kukui Shell Fragments
d Ceiling Breakdown	x Ladder Needed to Access Higher Area
2 Ceiling Height	È Large Breakdown
3 Ceiling Height in Meters	S Lava Drip Stalagmites
ò Coconut Tree	2 Lead
{ Column	r Marine Shell
§ Column, Over 1 Meter	○ Midden
‡ Column, Small	ì Mud or Clay
S Coral	Ð Organic Debris
t Coral (Burned)	— Organic Debris
W Crustal Plates	€ Organic Mud Fill
> C-Shaped Wall	✘ Pahoehoe Bedrock
3 Cupboard] Pahoehoe Lava
v Curtain	÷ Papamu / Konane Board
x Curtain, Over 1 Meter	≡ Passage Too Tight for Entry
(Datum	Ö Petroglyoh
à Dipping Fault	ÿ Petroglyph 2
‡ Dipping Joint	k Platform
Ô Disturbed Burial	Â Popcorn
È Drapery	; Quarry Site
4 Drop Depth in Meters	C Rafted Breakdown or Lava Ball
i Enclosure	K Rillen
ä Entrance Tag with ID Number	Ö Rimstone Dams (gours)
6 Excavated Pit	ö Rock Mound
✘ False Floor	Ù Rocks

CAVES Marker Styles - All Categories

V	Roots	u	Volcanic Glass
?	Roots	Y	Wall of Breakdown
Y	Rope Needed to Access Lower Area	4	Water Depth
ë	Rubble	n	Water Source
	Saddle Horn	ú	Water Worn Stones
^	Sand or Soil		
ã	Scallop Direction		
T	Sharktooth Stalactites, lava draperies		
b	Slope		
ï	Slope Indicator		
¿	Slope, <30 Degrees		
l	Small Breakdown or Talus		
p	Soda Straws		
É	Soda Straws		
q	Spathite		
r	Speleothem, Human Broken		
S	Speleothem, Natural Broken		
-	Stalactite 1		
S	Stalactite 2		
n	Stalactite, Over 1 Meter		
-	Stalagmite 1		
S	Stalagmite 2		
u	Stalagmite, Over 1 Meter		
l	Stream Cobbles		
â	Strike and Dip of Bedding		
¢	Subaqueous Coralloid		
(Survey Point		
g	Terrace		
U	Tubular Lava, stalactites and helictites		
P	Tumulus Edge		
V	Tumulus Pt		
â	Typical Air Flow Direction		
ó	Undisturbed Burial		
ø	Vegetation		
1	Vertebrate Skeleton		
	Vertical Joint		

CAVES Fill Styles - All Categories



'A'A Bedrock



Bedded Limestone



Breccia



Chert



Cherty Limestone



Conglomerate



Cross-bedded Sandstone



Dolostone



Gypsum



Intrusive Rock



Limestone



Mudstone



Pavement



Salt



Sandstone



Shale



Siltstone

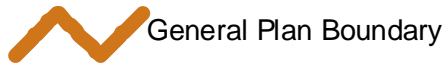


Volcanic Rock



Water, Pool

CIVIC Line Styles - All Categories



General Plan Boundary



Sphere of Influence Boundary



City Limits Boundary



Neighborhood Boundary



Zipcode Boundary



School District



Voting District

CIVIC Marker Styles - All Categories

Ⓟ Bell 1	☺ Coffee
Ⓟ Bell 2	☸ Cross 1
Ⓜ Anchor	☸ Cross 2
Ⓜ Asterisk 3	⊘ Cross 3
Ⓜ Asterisk 1	Ⓜ Cruise Ship
Ⓜ Asterisk 2	Ⓜ Diamond
✈ Airplane	V Dining 1
✈ Airport	⊘ Dining 2
Ⓜ Bicycle Route 1	⊘ Disabled Access
Ⓜ Blood Donation	T Disabled Access Available
Ⓜ Boat	ê Factory 1
Ⓜ Bridge	⊘ Factory 2
à Bug	⊘ Farm
³ Building 1	Ⓟ Faucet
I Building 2	μ Fire Station
m Building 3	Ⓜ Flights Arriving
n Building 4	⊘ Flights Departing
o Building 5	⊘ Fort
a Bus 1	U Fuel
h Bus 2	Ü Glasses
i Bus 3	S Golf Course 1
☺ Café	t Golf Course 2
Q Campground	· Grocery Store
à Camping Site	F Helicopter
Ⓜ Capital Building	__ Hiking Trail
ú Car - Crime	P Hospital 1
j Car - Generic	⊘ Hospital 2
P Car - Large	¶ Hotel
⊘ Car - Midsize Convertible	× House 1
n Car - Small Convertible	i House 1
Ⓜ Cemetery	⊘ House 2
♿ Child Care Facility 1	j House 2
® Child Care Facility 2	X Information
Ⓜ Church	Ⓜ Juvenile Hall
q Civilian Aircraft 1	⊘ Key
r Civilian Aircraft 2	C Library

CIVIC Marker Styles - All Categories

W Lodging	÷ Scales of Justice
Ñ Mascot - Democratic	â School 1
U Mascot - Republican	Û School 2
⌋ Mining	k School 3
Ç Mining Site	◦ School Building 1
ˆ Movie Theatre	» School Building 2
Y Mug	¼ School Building 3
Ⓜ Museum	½ School Building 4
Ð North Star 1	I School Bus
⌋ North Star 2	â Star 1
M Phone 1	Ê Star 2
β Phone 2	Û Star 3
N Phone Location	Ü Star 4
e Phone next 1/4 Mile	û Street Light 1
⌋ Picnic Area 1	ú Street Light 2
I Picnic Area 2	Ý Tag
J Picnic Area w/ Tree	G Taxi
i Pin Flag Round	b Train Station
h Pin Flag Square	♣ Tree 1
g Pin Flag Triangle	♣ Tree 2
∅ Place of Worship - Eastern Orthodox	♣ Tree 3
ù Place of Worship - Hindu	♣ Tree 4
÷ Place of Worship - Jewish	d Truck
ö Place of Worship - Moslem	ë Wreck
æ Place of Worship 1	= Tree, Columnar
f Place of Worship 2	> Tree, Columnar Trunk
K Plow Truck	? Tree, Columnar Crown
— Police - Car	@ Tree, Vase-Shaped
Í Police - Traffic Patrol	A Tree, Vase-Shaped Trunk
Û Police Officer	B Tree, Vase-Shaped Crown
∅ Racetrack	Ç Tree, Conical
⌋ Reminder	D Tree, Conical Trunk
û Residential Crime	E Tree, Conical Crown
Û Runner	F Tree, Globe-Shaped
R RV Campground	G Tree, Globe-Shaped Trunk
Y RV Dump Station	H Tree, Globe-Shaped Crown





















CIVIC Marker Styles - All Categories

- I Tree, Broad-Spreading
- J Tree, Broad-Spreading Trunk
- K Tree, Broad-Spreading Crown
- L Tree, Oval
- M Tree, Oval Trunk
- N Tree, Oval Crown

CIVIC Fill Styles - All Categories

	C-G General Commercial
	C-N Commercial Neighborhood
	C-P Professional Commercial
	C-T Tourist Commercial
	H-P Hospital Professional
	I-P Industrial Park
	I-P-O Industrial Park Offices
	M-1 Light Industrial
	M-2 General Industrial
	PD Planned Development
	PD-5.27 Planned Development
	PD-5.50 Planned Development
	PD-C Planned Development Commercial
	PD-R Planned Development Residential
	R-1 -06 Single Family Residential
	R-1 -07 Single Family Residential
	R-1 -08 Single Family Residential
	R-1 -10 Single Family Residential
	R-1 -12 Single Family Residential
	R-1 -15 Single Family Residential
	R-1 -20 Single Family Residential






















CIVIC Fill Styles - All Categories

	R-2-07 Light Multiple Residential
	R-2-08 Light Multiple Residential
	R-2-10 Light Multiple Residential
	R-2-11 Light Multiple Residential
	R-2-12 Light Multiple Residential
	R-2-15 Light Multiple Residential
	R-3-18 Medium Multiple Residential
	R-3-22 Medium Multiple Residential
	R-4-24 Heavy Multiple Residential
	R-4-30 Heavy Multiple Residential
	R-T Mobilehome Residential
	RA-05 Rural Agricultural
	RA-10 Rural Agricultural
	RE-20 Residential Estate
	RE-30 Residential Estate
	RE-40 Residential Estate
	RE-80 Residential Estate
	RE-170 Residential Estate
	RE-210 Residential Estate
	S-P Specific Plan Area
	PZ PD-R Prezone Planned Development Residential

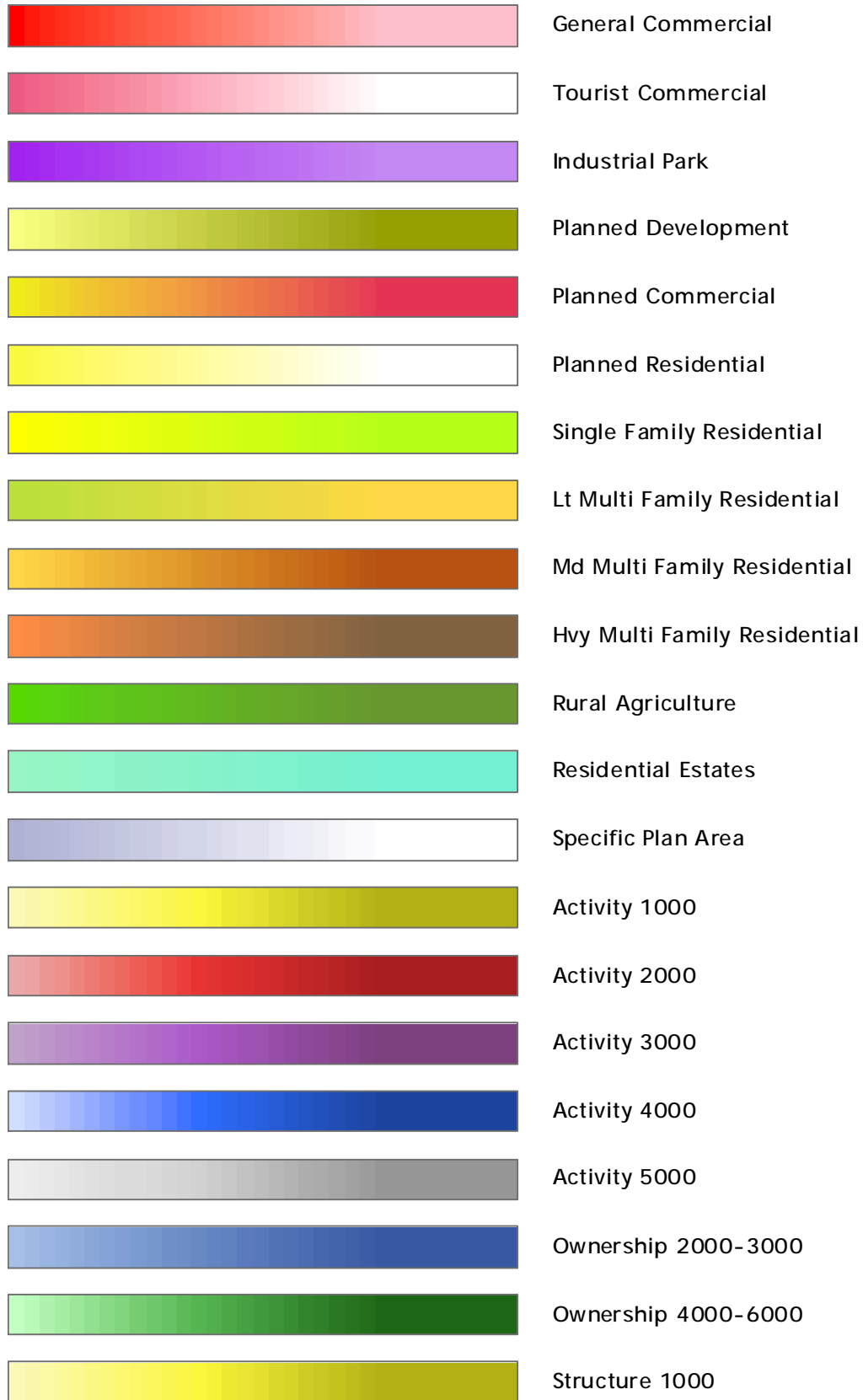
CIVIC Fill Styles - All Categories

-  PZ PD-A Prezone Planned Development Agricultural
-  PZ R Prezone Residential
-  PZ RA-05 Prezone Rural Agricultural
-  PZ RA-10 Prezone Rural Agricultural
-  PZ RE-20 Prezone Residential Estate
-  PZ RE-40 Prezone Residential Estate
-  PZ S-P Prezone Specific Plan
-  Public Owned
-  Federally Owned
-  City Owned
-  Lien Property
-  Condemned
-  Public Safety
-  Business Services
-  Financial Services
-  Golf & Recreation
-  Park & Open Space
-  Horticulture & Agriculture
-  Fruit & Veg Agriculture
-  Airport
-  Lake

CIVIC Fill Styles - All Categories

-  Reservoir
-  Municipal Water District
-  Park District
-  Police District
-  Public Utility District
-  Sanitation District
-  School District
-  Tax District
-  Voting District
-  Zip Code District
-  Census Block
-  Census Tract
-  Banking District
-  Business District
-  City Council District
-  Curfew District
-  Fire District
-  Historic District
-  Hospital District
-  Industrial District
-  Lighting District

CIVIC Color Ramps Styles - All Categories



CIVIC Color Ramps Styles - All Categories



Structure 2000





Structure 3000





Structure 4000

CONSERVATION Line Styles - All Categories


 IUCN Ia: Strict Nature Reserve

 IUCN Ib : Wilderness Area


 IUCN II : National Park

 IUCN III : Natural Monument

 IUCN IV : Habitat/Species Management Area

 IUCN V : Protected Landscape/Seascape

 IUCN VI : Managed Resource Protected Area

 Boreal forest/taiga

 Desert


 Xeric shrublands


CONSERVATION Line Styles - All Categories


 Mangroves


 Mediterranean scrub


 Montane grassland


 Temperate broadleaf forest


 Temperate mixed forest

 Temperate coniferous forest


 Temperate grassland

 Temperate savanna

 Temperate shrubland

 Tropical coniferous forest


CONSERVATION Line Styles - All Categories

 Tropical dry broadleaf forest


 Tropical grassland

 Tropical savanna


 Tropical shrubland

 Tropical moist broadleaf forest

 Subtropical coniferous forest


 Subtropical dry broadleaf forest

 Subtropical grassland

 Subtropical savanna

 Subtropical shrubland

CONSERVATION Line Styles - All Categories

 Subtropical moist broadleaf forest

 Tundra

 Water

 Country

CONSERVATION Marker Styles - All Categories

# International	G Wildlife 2
\$ Spiral 1	H Birds 2
% Spiral 2	I Birds 3
& Artifacts	J Bear 1
' Grasses	K Tree
(Recreation 1	L Arrow Down
) Information Source	M Arrow Up
* Tornado	N View 1
+ GIS 1	O Parks
, Cons Area	P Planning
- Env Law	Q Sust Develop
. Wildflower	R Map 1
/ Urban	S Meeting Area
○ Land Trust 1	T Camping Site
1 Land Trust 2	U Env Justice
2 Replanting	V Urban Renewal
3 Forests 2	W Global Awareness
4 Forests 1	X Conservation
5 Env Education	Y Watershed 1
6 Knowledge	Z Mediation
7 Oak Leaf	[Special Site
8 Maple Leaf	\ Data Center 2
9 Tribal] Data Center 1
: Water	^ Data Center 3
; Env General	_ Data Center 4
< Rivers	` Data Center 5
= Wildlife Corridor	a Data Distribution 1
> Wildlife 1	b Data Distribution 2
? Wild Horses	c Marine Conservation 3
@ Fox 1	d Marine Conservation 2
A Fox 2	e Marine Conservation 1
B Reptile 1	f Petroglyph 1
C Reptile 2	g Man 1
D Fish 1	h Man 2
E Fish 2	i Man 3
F Birds 1	j Petroglyph 2

CONSERVATION Marker Styles - All Categories

k	Petroglyph 3	1	Cons District 2
l	Idea 1	o	Falling Water
m	Idea 2	»	Mountains
n	RES	¼	Erosion 2
o	Wilderness 1	½	Communication 2
p	Wilderness 2	¾	Museum
q	Communication 1	¿	Agriculture 1
r	Conservation Event	À	Agriculture 2
s	Bear Paw	Á	Land Survey
t	Hand	Â	Elephant
u	Frog 1	Æ	Giraffe
v	Frog 2	Ç	Zebra
w	Frog 3		
x	Frog 4		
£	Recreation 2		
¤	Bear 2		
¥	Watershed 2		
¦	Watershed 3		
§	Cons District 1		
¨	Canyon		
©	Bike		
ª	Open Space 1		
«	Open Space 2		
¬	GIS 2		
®	Reptile 3		
®	Map 2		
¯	Tree Stand		
°	Marine		
±	Pelagics		
²	Reptile 4		
³	Bear 3		
´	View 2		
µ	View 3		
¶	View 4		
·	Glyph 1		
¸	Erosion 1		


CONSERVATION Fill Styles - All Categories

	Boreal forest/taiga		Subtropical savanna
	Desert		Subtropical shrubland
	Xeric shrublands		Subtropical moist broadleaf forest
	Mangroves		Tundra
	Mediterranean scrub		Water
	Montane grassland		Country
	Temperate broadleaf forest		
	Temperate mixed forest		
	Temperate coniferous forest		
	Temperate grassland		
	Temperate savanna		
	Temperate shrubland		
	Tropical coniferous forest		
	Tropical dry broadleaf forest		
	Tropical grassland		
	Tropical savanna		
	Tropical shrubland		
	Tropical moist broadleaf forest		
	Subtropical coniferous forest		
	Subtropical dry broadleaf forest		
	Subtropical grassland		

CONSERVATION Colors Styles - All Categories

 Country	 Tropical moist broadleaf forest
 Freshwater Ecoregions	 Subtropical coniferous forest
 Marine Ecoregions	 Subtropical dry broadleaf forest
 Flooded grassland	 Subtropical grassland
 Boreal forest/taiga	 Marker Green
 Desert	 Marker Background
 Xeric shrublands	 Subtropical savanna
 Mangroves	 Subtropical shrubland
 Mediterranean scrub	 Subtropical moist broadleaf forest
 Montane grassland	 Tundra
 Temperate broadleaf forest	 Water
 Temperate mixed forest	
 Temperate coniferous forest	
 Temperate grassland	
 Temperate savanna	
 Temperate shrubland	
 Tropical coniferous forest	
 Tropical dry broadleaf forest	
 Tropical grassland	
 Tropical savanna	
 Tropical shrubland	

CRIME ANALYSIS Line Styles - All Categories

 Residential Street


 Major Highways

 Major Streets/Surface Highways

 Ramps

 Crime Sector Outline

 City Limits Outline

 Police Beats Outline

CRIME ANALYSIS Marker Styles - All Categories

E Accidents	D Mentally Ill
8 Arson, Flame	A Misdemeanors
9 Arson, Fuel Can	/ Narcotics
& Assault, Brass Knuckle	4 Pandering
Y Assault, Outline Fist	F Person Dead, RIP
Z Assault, Solid Fist	U Person Dead, Toe Tag
X Assault, Boxing Glove	B Person Located
% Burglary	B Person Missing
? Burglary, Aircraft	@ Petty Theft
O Burglary, Phone Booth	a Police Badge
(Burglary, Residential	— Police Vehicle
> Burglary, Sailcraft	# Rape
P Burglary, Vehicular	\$ Rape, Aggravated
T Burglary, Watercraft	c Sex Offense S
W Capital Offense	J Sex Offense XXX
1 Cocktail Bar	b Sheriff Badge
2 Disorderly Conduct	V Sniper Fire
N Domestic Offense	D Substance Abuse
6 Driving Under Influence	C Suicide
R Drunk, Beer	G Suicide Attempt
S Drunk, Beverage	5 Vagrancy, Shopping Cart
: Federal Offense	7 Vandalism
< Felonies	: Warrants
I Field Interview	K Weapons Laws, Ammunition
I FI Registrants	c Weapons Laws, Gun
, Forgery	! Weapons Laws, Knife
— Fraud	H Worthless Documents
3 Gambling	d Pushpin 1
) Grand Theft	e Pushpin 2
+ Grand Theft Auto	f Pushpin 3
* Grand Theft Auto, GTA	p Pushpin 4
G Hazardous Materials	g Pushpin Flag
! Homicide Location	ì Shoe Print
" Homicide Evidence	○ Scissors
0 Liquor Laws	○ Foot Print
\ Maritime Laws	

CRIME ANALYSIS Fill Styles - All Categories

 Crime Reporting Sector

 City Limits

 Police Beats

 Water

 Park/Open Area

CRIME ANALYSIS Text Styles - All Categories

AaBbYyZz Street Label

AaBbYyZz Map Title

AaBbYyZz Legend Title

AaBbYyZz Legend Label

AaBbYyZz Map Text

AaBbYyZz Sector Label

AaBbYyZz Beat Label

CRIME ANALYSIS Colors Styles - All Categories

	Sector Boundary
	City Limits Boundary
	Beat Boundary
	Beat Background
	Residential Street
	Highway or Ramp
	Water Body
	Water Outline
	Park/Open Area
	Icon Black
	Icon Grey
	Background Yellow

CRIME ANALYSIS Color Ramps Styles - All Categories



Crime Rate Change

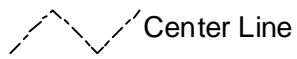

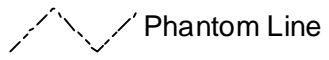


Crime Density



Beat Backgrounds


DIMENSION Line Styles - All Categories



DIMENSION Marker Styles - All Categories

8 Angle Stroke	E Cutting Plane Arrow
: Arch Tic 1	I Long Break 1
9 Arch Tic 2	J Long Break 2
. Blank Circle 1	K Short Break
2 Blank Circle 2	
< Blank Square 1	
> Blank Triangle 1	
? Blank Triangle 2	
4 Circle 1	
5 Circle 2	
6 Circle 3	
7 Circle 4	
' Closed Arrow 1	
(Closed Arrow 2	
) Closed Arrow 3	
1 Double Origin Circle 1	
0 Double Origin Circle 2	
\$ Hollow Arrow 1	
% Hollow Arrow 2	
& Hollow Arrow 3	
C Integ 1	
B Integ 2	
A Integ 3	
* Open Arrow 1	
+ Open Arrow 2	
/ Origin Circle 1	
3 Origin Circle 2	
, Right Arrow 1	
- Right Arrow 2	
! Solid Arrow 1	
" Solid Arrow 2	
# Solid Arrow 3	
; Solid Square 1	
= Solid Triangle 1	
? Solid Triangle 2	
D Center Line	


ENVIRONMENTAL Line Styles - All Categories

 Contaminant Sample Area

 ESI 7

 Contaminant Type One

 ESI 8A

 Contaminant Origin Area

 ESI 9

 ESI 1

 ESI 10A

 ESI 2

 ESI 10B

 ESI 3

 ESI 10C

 ESI 4

 ESI 10D

 ESI 5

 ESI 6A

 ESI 6B

ENVIRONMENTAL Marker Styles - All Categories

! Above Ground Storage Tank	& Incident Staging Area
└ Air	∨ Incident Test Beaker
R Air Facility	⊔ Incident Test Octagon
└ Automobile (left)	@ Industrial Complex
S Automobile (right)	N Landfill, Commercial
E Automobile Junkyard	⊙ Landfill, Construction, Demolition
* Boom Deployed	⊙ Landfill, Municipal
g Catch Basin	P Landfill, Special Waste
W Combi Sewer Overflow (left)	M Landfill, Transfer Station
T Combi Sewer Overflow (right)	+ Leaking Above Ground Storage Tank
m Communication, Telephone	- Leaking Underground Storage Tank
k Communication, Radio	C Manhole
3 Compost	B Mining/Processing
f Culvert	S Mollusk Shell
⊙ Droplet, Product	< Non-Point Source
⊙ Droplet, Water	└ OSRV, (right) Side
Z Earth Mover (left)	/ OSRV, (left) Side
{ Earth Mover (right)	; OSRV, Top
↗ Empty Tanker (left) Side	X Overboard Discharge (left)
↖ Empty Tanker (right) Side	U Overboard Discharge (right)
⊙ Engineered SWDS	t Pickup Truck (left)
Excavation (left)	U Pickup Truck (right)
} Excavation (right)	B Piezometer
B Full Tanker, (left) Side	h Pipe - Fill
@ Full Tanker, (right) Side	i Pipe - Vent
⊔ Full Tanker, Top	○ Pipe, Broken Valve
└ Hazardous	⊙ Pipe, Corrosion
' Hospital / First Aid	N Pipe, Leaking Fitting
e Hydrant	P Pipe, Leaking Valve
# Incident Base	J Point Source
\$ Incident Camp	Z Private Septic System
(Incident Com-Radio	J Property Marker
) Incident Com-Telephone	R RCRA
! Incident Command Post	∨ Response Vehicle (left)
‰ Incident Helibase	W Response Vehicle (right)
+ Incident Skimmer	⊔ Sand/Salt Storage

ENVIRONMENTAL Marker Styles - All Categories

Secchi Disk	Vandalism, Fire
Septage Disposal/Storage	Vandalism, Flammable
Sinking Vessel, Wreck (right)	Vandalism, Spray Can
Sinking Vessel, Wreck (left)	Water Triangle
Small Boat, (left) Side	Well Test Pit
Small Boat, (right) Side	Well, Abandoned, Destroyed
Storage/Frac Tank	Well, Drilled, Agriculture
Surface Impoundment	Well, Drilled, Industrial
Surface Spill	Well, Drilled, Private
Tank Farm	Well, Drilled, Public
Test/Sample, Air	Well, Driven Point
Test/Sample, Air Mobile	Well, Dug, Agriculture
Test/Sample, Overfill	Well, Dug, Industrial
Test/Sample, Sediment	Well, Dug, Private
Test/Sample, Shellfish	Well, Dug, Public
Test/Sample, Soil	Well, Estimated Location
Test/Sample, Water	Well, Generic Monitoring
Tire Pile	Well, Monitoring
Tree, Coniferous, Side	Well, Recovered
Tree, Coniferous, Top	Well, Soil Boring
Tree, Deciduous, Side	Well, Soil Monitoring
Tree, Deciduous, Top	Well, Unknown Type
Uncontrolled DOD	Wetland
Uncontrolled NPL	Woodyard/ Lumberyard
Uncontrolled Other	WWTF, Commercial
Underground Injection	WWTF, Industrial
Underground Storage Tank	WWTF, Sanitary
Utility Pole	Site Triangle
Utilization, Ash	Alcid/Pelagic Bird
Utilization, Residuals	Diving Bird
Utilization, Sludge	Gull/Tern
Vacuum Truck (left)	Raptor
Vacuum Truck (right)	Shorebird
Vandal	Wading Bird
Vandal, Alcohol Involved	Waterfowl
Vandalism, Explosives	Bear


ENVIRONMENTAL Marker Styles - All Categories

┌ Deer	ƒ Hoist
┌ Mustelid/Rodent	g Logging
┌ Dolphin	h Marina
⌘ Manatee	√ Marine Sanctuary
§ Seal/Sea Lion	i Mining
© Sea Otter	j National Park
℘ Whale	K Park
I Alligator/Crocodile	X Recreational Fishing
┌ Turtle	○ Subsistence Fishing
┌ Other Reptile/Amphibian	½ Indian Reservation/Tribal Land
┌ Fish	p Water Intake
┌ Nursery Area	r Wildlife Refuge
┌ Conch/Whelk/Abalone	\ Flag
┌ Crab] Anchor
┌ Lobster	- Medic 1
┌ Oyster/Clam/Mussel	j Medic 2
┌ Shrimp	
┌ Squid/Octopus	
┌ Echinoderm	
┌ Coral	
⊕ SAV/Kelp	
┌ Plant	
\ Access	
· Airport	
y Aquaculture	
˘ Site	
⌘ Archeological Site	
m Beach	
d Boat Ramp	
t Camping	
S Coast Guard	
Commercial Fishing	
¼ Diving	
¾ Facility	
w Ferry	
e Historical Site	


ENVIRONMENTAL Fill Styles - All Categories


 Lead Contaminant

 Sulfur Contaminant

 Chlorine Contaminant

 Bird Area

 Mammal Area

 Shellfish Area

 ESI 1

 ESI 2

 ESI 3

 ESI 4

 ESI 5

 ESI 6A

 ESI 6B

 ESI 7

 ESI 8A

 ESI 9

 ESI 10A

 ESI 10B

 ESI 10C

 ESI 10D

ENVIRONMENTAL Text Styles - All Categories

AaBbYyZz Sample Date

AaBbYyZz Sample Location

AaBbYyZz Method

AaBbYyZz Agency

ENVIRONMENTAL Colors Styles - All Categories

 Tree, Deciduous, Top	 Property Marker
 Air	 Well, Abandoned, Destroyed
 Vandal, Alcohol Involved	 Tree, Coniferous, Top
 Communication, Telephone	 Uncontrolled DOD
 Test/Sample, Sediment	 Wetland
 Test/Sample, Overfill	 Above Ground Storage Tank
 Flag	 Droplet, Water
 Combi Sewer Overflow (left)	 Droplet, Product
 Test/Sample, Water	 Vandal
 Test/Sample, Shellfish	 Tree, Deciduous, Side
 Response Vehicle (left)	 Sand/Salt Storage
 Landfill, Construction, Demolition	 Compost
 Mollusk Shell	 Catch Basin
 Underground Injection	 Septage Disposal/Storage
 Test/Sample, Shellfish	 White
 Earth Mover (right)	 Lead Contaminant
 Tire Pile	 Sulfur Contaminant
 WWTF, Commercial	 Chlorine Contaminant
 Surface Spill	 ESI 1
 Black	 ESI 10A
 Tree, Coniferous	 ESI 10B

ENVIRONMENTAL Colors Styles - All Categories

 ESI 10C

 ESI 10D

 ESI 2

 ESI 3

 ESI 4

 ESI 5

 ESI 6A

 ESI 6B


 ESI 7


 ESI 8A

 ESI 9

FORESTRY Line Styles - All Categories


 AV1 Highlighted Geographic Feature


 T24 Perennial Stream

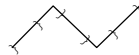
 AV2 Manmade Feature

 T25 Intermittent Stream


 AV3 Completed Dozer Line


 T26 Timber Railroad 1

 AV4 Compartment

 T27 Timber Railroad 2


 AV5 Protect Lake Shore 1

 Line Break Completed

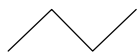
 AV6 Fire Break Planned

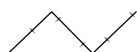
 AV8 Planned Fire Line

 AV 7 Completed Line 2

 AV9 Planned Secondary Line

 T10 Protect Lake Shore 2

 T22 Pipeline 1

 T23 Pipeline 2

FORESTRY Marker Styles - All Categories

Ä Airport	d First Aid 2
N All Terrain Vehicle	k Fish Hatchery
- Amphitheater 1	l Fishing Area
Y Archeological Site	w Freediving
K ATV Trail 1	Gasoline Station
L ATV Trail 2	1 Gasoline, Diesel
b Barrier Free Facilities	3 Grocery Store
P Bear Viewing Point	S Hangliding
G Bicycle Trail	Ã Heliport
Æ Bird Viewing	F Hiking Trail
Å Birdwatching Area	Z Historical Site
y Boat Launch Ramp	Ë Horse Area
½ Bus	É Horse Boarding
9 Campground	Ê Horse Trail
; Campground Fee	È Horseback Riding Trail
= Campground Resident	' Ice Skating
Canoeing] Information 1
R Caution: Squirrels	^ Information 2
ï Coniferous Trees	S Inner Tube
(Cross Country Skiing	Û Interpretive Auto Trail
n Dam	Ö Interpretive Trail
e Danger	i Kayaking
Q Deer Viewing	↑ Kennel
t Diving	¶ Laundry Facilities
í Dog Area	o Lighthouse
* Downhill Skiing	µ Lockers
2 Drinking Water	2 Lodging
° Environmental Study Area	A Lookout Tower
U Falling Rocks	Ô Maintained Trail
f Fee Area 1	x Marina
g Fee Area 2	o Mechanic
Ò Fire	V Mining Area
a Firearms	£ Motorboating
Ñ Firewood	# NO All Terrain Vehicle
Ð Firewood Gathering Area	# NO Diving
C First Aid 1	# NO Dogs

FORESTRY Marker Styles - All Categories

# NO Drinking Water	+ Ski Jumping
# NO Firearms	, Ski Racing
# NO Fires	- Sledding
# NO Fishing	1 Sleeping Shelter
# NO Parking	« Smoking Area
# NO Smoking Area	/ Snomobile Parking
# NO Swimming	& Snow Shoeing
# NO Wading	. Snowmobile Trail
I Off Road Motorcycle Parking	X Spelunking or Caves
J Off Road Motorcycle Trail	H Steep Bicycle Trail
M Off Road Vehicle	U Surfing
.. Parasailing	r Swimming
i Parking 1	T Technical Rock Climbing
j Parking 2	- Telephone 1
5 Picnic Area	< Tent
3 Picnic Shelter	O Trail Shelter
O Point of Interest 1	Õ Trail Sign
O Point of Interest 2	» Trailer Sanitary Station
® Post Office	¼ Trailer Sites
📶 Radio	B Trailhead (left)
} Rafting 1	C Trailhead (right)
@ Ranger Station	Â Tramway
Ç Raptors	± Tree Conservation Area
7 Refuse	¾ Trucks
ˆ Restaurant / Food	À Tunnel
a Restroom, Men	¿ Vehicle Ferry
` Restroom, Women	À Vehicles
_ Restrooms	[Viewing Area 1
S Rock Climbing	\ Viewing Area, Photo Spot
W Rock Collecting	q Wading
{ Rowboating	Ó Water Bucket
⌘ Sailing	m Water Recreation
√ Scuba Diving	♣ Water Skiing
© Shooting Range	Wind Racing
p Shower	≠ Wind Surfing
) Ski Bobbing	% Winter Recreation

FORESTRY Marker Styles - All Categories

Ⓛ Fire Origin	Ñ T17 Protection of Habitat or Species
Ⓜ Incident Command Post	Ò T18 Protect Known Survey Mon.
Ⓝ Incident Base	÷ T19 Protect RCW Colony
Ⓞ Camp	Ö T20 Reserve Trees
Ⓟ Helibase	Ⓟ T21 Traffic Control Devices
Ⓠ Repeater, Mobile Relay	ÿ T22 Winching Required
Ⓡ Telephone	Ý T23 Clearcutting Unit
× Fire Station	Ò T24 Cut Tree Marking Unit
∅ Water Source	Ó T25 Leave Tree Marking Unit
Û Mobile Weather Unit	Ô T26 Overstory Removal Unit
Ū IR Down Link	Õ T27 Understory Removal Unit
Ü Staging Area	Ö T28 Treatment of Residual Trees
Ý Spot Fire	Û T29 Area Designation Units
á Specified Bridge, B (T) 5.2	Ó T30 Group Selection Units
â Hot Spot	÷ T31 Group Selection - Designation
ı Specified Cattleguard	Û T32 Plantation Row Thinning
ä Wind Speed Direction	Ⓐ T33 Designation by Description
- First Aid Station	Ⓜ T34 Road Number
â Helispot	Û T35 Prehaul Maintenance
Z Branches	Ú T36 Keep Open
Ô T01 Payment Unit Number	Û T37 Protected Streamcourse
Õ T02 Material Sources	Ⓜ T38 Specified Gate
Ǻ T03 Required Logging Equipment	β T39 Specified Bridge Construction
æ T04 Logging Equipment Prohibited	Ⓛ T40 Specified Exit Ramp
Ç T05 Directional Felling Required	à T41 Bridge
á T06 Slash Treatment	Û T42 Temp Rd to Remain Open
è T07 Lop and Scatter	Ý T43 Shelter Wood
é T08 Slash Disposal at RCW	Ⓜ T44 Damaged Designated
ê T09 Other Designated Areas	β T45 Seed Tree Area
ë T10 Wetlands Protection	à T46 Cable Yarding Required 2
ì T11 Cable Yarding Required 1	á T47 Cable Yarding Required 3
4 T12 F	â T48 Cable Yarding Required 4
Í T13 Specific Road Clearing Units	ã T49 Limited Use Road
Î T14 Protection of Improvements	â T50 Open Wells
Ï T15 Protection of Special Areas	ñ T51 Monitoring Wells
Õ T16 Protection of Cultural Resources	ä T52 Operating Season Limitation

FORESTRY Marker Styles - All Categories

- ! Rights Limited, No Cutting
- " Leave Dead Timber Standing
- # Leave Dead Timber Down
- \$ Dead Timber Removed
- # Leave Tree Marking
- 6 Temp Rd Leave Open
- / Wetlands Protection
- 7 Clearcutting Unit
- 8 Overstory Removal
- 9 Understory Removal
- : Specified Road Clearing Unit
- ⊖ Reserve Trees
- ⊖ Specified "T" Junction
- ; Traffic Control Device
- ' Protect Habitat, T&E Species
- Lower Stump
- (Horse Skidding Specified
-) Tractor Skidding Specified
- * Cable Yarding Specified
- + Skyline Yarding Specified
- , Ballon Logging Specified
- . Utilizer Skidding Specified
- A Zeta

FORESTRY Fill Styles - All Categories



Primary Forest Unit Restricted



BLM Restricted



State Public Use Land Restricted



Reservoir



Wetlands



420 Marsh



423 Rice



424 Mangrove



425 Bog



Palm Tree 1



Palm Tree 2



Pine Tree 1



Scrub 2



Woodland



Scattered Trees 2



Tailings

FORESTRY Colors Styles - All Categories

 Primary Forest	 FT Oak-Pine
 Primary Forest-Wilderness	 FT Oak-Hickory
 Land Admin by Other NF	 FT Oak-Gum-Cypress
 BLM	 FT Elm-Ash-Cottonwood
 Indian Reservations	 FT Maple-Beech-Birch
 NPS and Federal	 FT Aspen-Birch
 State Public Use Land	 FT Douglas-Fir
 State Land Subj to Lease	 FT Hemlock-Sitka Spruce
 Undesignated Exterior Area	 FT Ponderosa Pine
 Brown Features and Type	 FT Western White Pine
 Red Features and Type	 FT Lodgepole Pine
 Black Features and Type	 FT Larch
 Blue Features and Type	 FT Fir-Spruce
 Water Areas	 FT Redwood
 Dark Green Route Overprint	 FT Chaparral
 Light Green Route Overprint	 FT Pinyon-Juniper
 Orange Route Overprint	 FT Western Hardwoods
 FT White-Red-Jack Pine	 FT Aspen-Birch-Pine
 FT Spruce-Fir	 FT Unforested
 FT Longleaf-Slash Pine	 Zeta Red
 FT Loblolly-Shortleaf Pine	 Hot Spot Red

FORESTRY Colors Styles - All Categories



Helispot Blue



Base Blue



Incident Blue



Free Diving Violet Blue



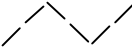
Marker Red

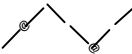


White


GEOLOGY 24K Line Styles - All Categories

 Contact - Certain

 Contact - Approximately located


 Contact - Approximately located, queried


 Contact - Inferred


 Contact - Inferred, queried

 Contact - Concealed

 Contact - Concealed, queried

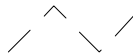
 Gradational contact - Certain

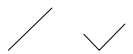
 Gradational contact - Approximately located


 Gradational contact - Approximately located, queried

GEOLOGY 24K Line Styles - All Categories

 Boundary - Located by geophysical methods


 Geophysical data collection line - Accurately located


 Geophysical data collection line - Aerial survey

 Coal bed - Certain

 Clay bed - Approximately located

 Clay bed - Approximately located, queried

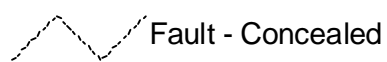
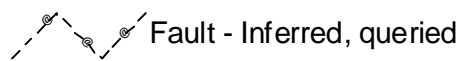
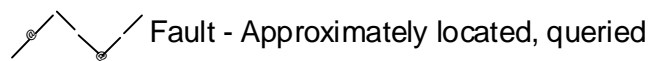
 Clay bed - Concealed

 Clay bed - Concealed, queried


 Dike 1 - Certain

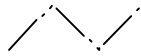
 Dike 1 - Approximately located

GEOLOGY 24K Line Styles - All Categories

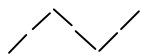


GEOLOGY 24K Line Styles - All Categories

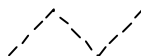
 Fault - Concealed, queried

 Fault - Located by geophysical methods


 Normal fault - Certain


 Normal fault - Approximately located

 Normal fault - Approximately located, queried

 Normal fault - Inferred

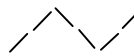
 Normal fault - Inferred, queried

 Normal fault - Concealed

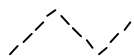
 Normal fault - Concealed, queried


 Strike-slip fault, right lateral - Certain


GEOLOGY 24K Line Styles - All Categories

 Strike-slip fault, right lateral - Approximately located

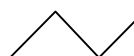
 Strike-slip fault, right lateral - Approximately located, queried

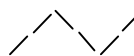
 Strike-slip fault, right lateral - Inferred

 Strike-slip fault, right lateral - Inferred, queried

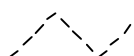
 Strike-slip fault, right lateral - Concealed

 Strike-slip fault, right lateral - Concealed, queried

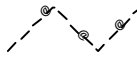
 Strike-slip fault, left lateral - Certain


 Strike-slip fault, left lateral - Approximately located

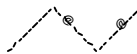
 Strike-slip fault, left lateral - Approximately located, queried

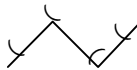
 Strike-slip fault, left lateral - Inferred

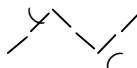
GEOLOGY 24K Line Styles - All Categories

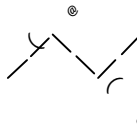
 Strike-slip fault, left lateral - Inferred, queried

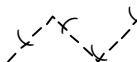
 Strike-slip fault, left lateral - Concealed

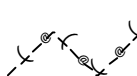
 Strike-slip fault, left lateral - Concealed, queried

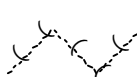
 Thrust fault, 1st generation - Certain


 Thrust fault, 1st generation - Approximately located

 Thrust fault, 1st generation - Approximately located, queried

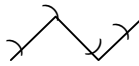
 Thrust fault, 1st generation - Inferred

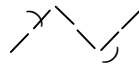
 Thrust fault, 1st generation - Inferred, queried

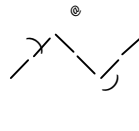
 Thrust fault, 1st generation - Concealed

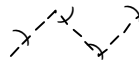
 Thrust fault, 1st generation - Concealed, queried

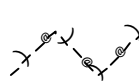
GEOLOGY 24K Line Styles - All Categories


 Thrust fault, 2nd generation - Certain


 Thrust fault, 2nd generation - Approximately located


 Thrust fault, 2nd generation - Approximately located, queried

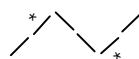
 Thrust fault, 2nd generation - Inferred

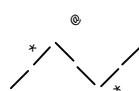
 Thrust fault, 2nd generation - Inferred, queried

 Thrust fault, 2nd generation - Concealed


 Thrust fault, 2nd generation - Concealed, queried


 Thrust fault, 3rd generation - Certain


 Thrust fault, 3rd generation - Approximately located


 Thrust fault, 3rd generation - Approximately located, queried

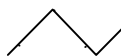
GEOLOGY 24K Line Styles - All Categories

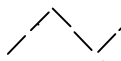
 Thrust fault, 3rd generation - Inferred

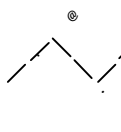
 Thrust fault, 3rd generation - Inferred, queried

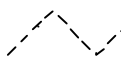
 Thrust fault, 3rd generation - Concealed


 Thrust fault, 3rd generation - Concealed, queried


 Overturned thrust fault, 1st generation - Certain

 Overturned thrust fault, 1st generation - Approximately located


 Overturned thrust fault, 1st generation - Approximately located, queried


 Overturned thrust fault, 1st generation - Inferred

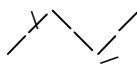
 Overturned thrust fault, 1st generation - Inferred, queried

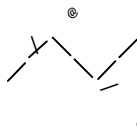
 Overturned thrust fault, 1st generation - Concealed

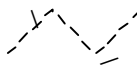
GEOLOGY 24K Line Styles - All Categories

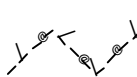
 Overturned thrust fault, 1st generation - Concealed, queried

 Overturned thrust fault, 2nd generation - Certain


 Overturned thrust fault, 2nd generation - Approximately located

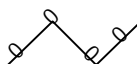
 Overturned thrust fault, 2nd generation - Approximately located, queried

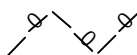
 Overturned thrust fault, 2nd generation - Inferred

 Overturned thrust fault, 2nd generation - Inferred, queried

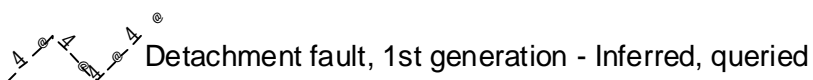
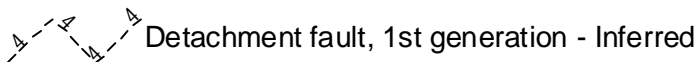
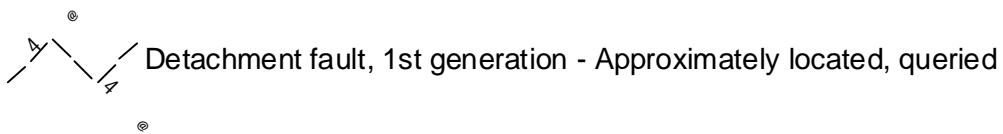
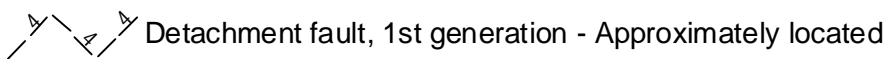
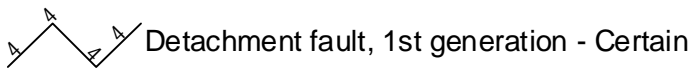
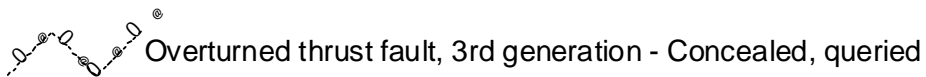
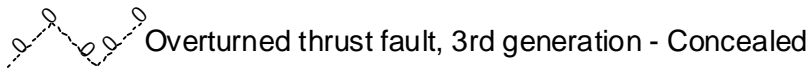
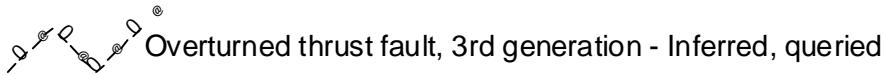
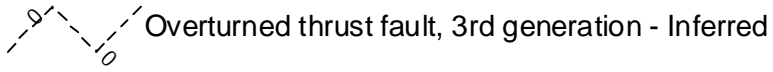
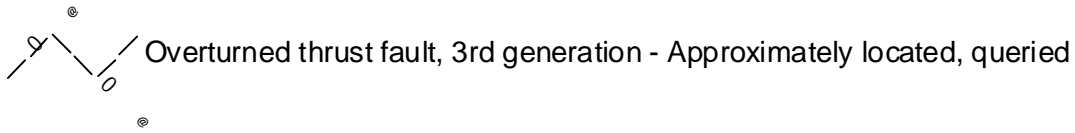
 Overturned thrust fault, 2nd generation - Concealed

 Overturned thrust fault, 2nd generation - Concealed, queried


 Overturned thrust fault, 3rd generation - Certain


 Overturned thrust fault, 3rd generation - Approximately located

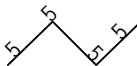
GEOLOGY 24K Line Styles - All Categories

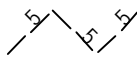


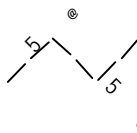
GEOLOGY 24K Line Styles - All Categories

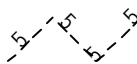
 Detachment fault, 1st generation - Concealed

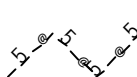
 Detachment fault, 1st generation - Concealed, queried

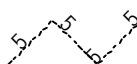
 Detachment fault, 2nd generation - Certain

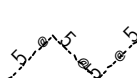
 Detachment fault, 2nd generation - Approximately located

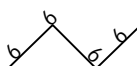
 Detachment fault, 2nd generation - Approximately located, queried

 Detachment fault, 2nd generation - Inferred

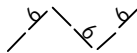
 Detachment fault, 2nd generation - Inferred, queried

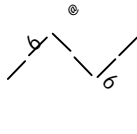
 Detachment fault, 2nd generation - Concealed

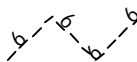
 Detachment fault, 2nd generation - Concealed, queried

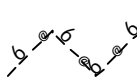
 Detachment fault, 3rd generation - Certain

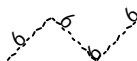
GEOLOGY 24K Line Styles - All Categories


 Detachment fault, 3rd generation - Approximately located

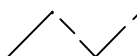
 Detachment fault, 3rd generation - Approximately located, queried

 Detachment fault, 3rd generation - Inferred

 Detachment fault, 3rd generation - Inferred, queried

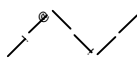
 Detachment fault, 3rd generation - Concealed

 Detachment fault, 3rd generation - Concealed, queried


 Lineament

 Vein - Certain

 Vein - Approximately located

 Vein - Approximately located, queried

GEOLOGY 24K Line Styles - All Categories

 Vein - Concealed

 Vein - Concealed, queried


 Anticline - Certain


 Anticline - Approximately located

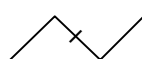
 Anticline - Inferred

 Anticline - Concealed

 Anticline - Approximately located, queried

 Anticline - Inferred, queried

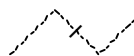
 Anticline - Concealed, queried

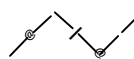
 Overturned anticline - Certain


GEOLOGY 24K Line Styles - All Categories

 Overturned anticline - Approximately located


 Overturned anticline - Inferred

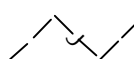
 Overturned anticline - Concealed

 Overturned anticline - Approximately located, queried

 Overturned anticline - Inferred, queried

 Overturned anticline - Concealed, queried

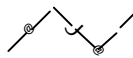
 Inverted Anticline - Certain

 Inverted Anticline - Approximately located

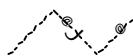
 Inverted Anticline - Inferred

 Inverted Anticline - Concealed

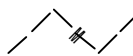
GEOLOGY 24K Line Styles - All Categories

 Inverted Anticline - Approximately located, queried


 Inverted Anticline - Inferred, queried

 Inverted Anticline - Concealed, queried


 Syncline - Certain


 Syncline - Approximately located

 Syncline - Inferred

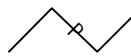
 Syncline - Concealed

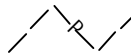
 Syncline - Approximately located, queried

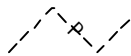
 Syncline - Inferred, queried

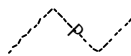
 Syncline - Concealed, queried

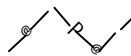
GEOLOGY 24K Line Styles - All Categories

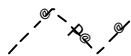
 Overturned syncline - Certain

 Overturned syncline - Approximately located

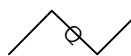
 Overturned syncline - Inferred

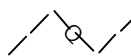
 Overturned syncline - Concealed

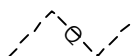
 Overturned syncline - Approximately located, queried

 Overturned syncline - Inferred, queried


 Overturned syncline - Concealed, queried

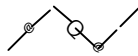
 Inverted syncline - Certain

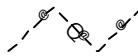
 Inverted syncline - Approximately located


 Inverted syncline - Inferred

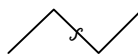
GEOLOGY 24K Line Styles - All Categories

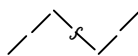
 Inverted syncline - Concealed

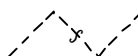
 Inverted syncline - Approximately located, queried

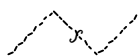
 Inverted syncline - Inferred, queried

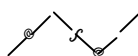
 Inverted syncline - Concealed, queried


 Monocline - Certain

 Monocline - Approximately located

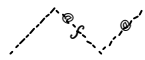
 Monocline - Inferred

 Monocline - Concealed

 Monocline - Approximately located, queried

 Monocline - Inferred, queried

GEOLOGY 24K Line Styles - All Categories

 Monocline - Concealed, queried

GEOLOGY 24K Marker Styles - Default Category

- a Minor Dome
- D Minor Basin
- e Horizontal bedding
 - o Inclined bedding--Showing strike and direction of dip
 - ⊖ Inclined bedding--Showing approximate strike and direction of dip
 - ⊘ Inclined and crenulated or warped bedding--Showing approximate strike and dip
 - ⌋ Inclined beds--Showing strike and dip. Top of beds known from local features
 - ∩ Overturned bedding--Showing strike and dip
 - ↶ Overturned bedding--Showing strike and dip. Top direction of beds known from local features
 - ⊔ Bedding overturned more than 180 degrees--Showing strike and dip
 - < Vertical bedding--Showing strike
 - ⊚ Vertical bedding--Showing strike and direction of top beds; top known from local features
 - × Graded bedding
 - ⌋ Overturned graded bedding
- N Inclined bedding in crossbedded rocks- showing approx strike and dip
- ↶ Overturned bedding in crossbedded rocks--showing approx strike and dip
- Horizontal bedding, determined from aerial photographs
- ⌋ Gently inclined bedding, determined from aerial photographs--showing approx strike and direction of dip
 - ⌋ Moderately inclined bedding, determined from aerial photographs--showing approx strike and direction of dip
 - ⊖ Steeply inclined bedding, determined from aerial photographs--showing approx strike and direction of dip
 - ⌋ Vertical or near-vertical bedding, determined from aerial photographs--showing approx strike
- j Photo-interpreted bedding: Strike and dip of strata, dip 5 to 15
- k Photo-interpreted bedding: Strike and dip of strata, dip 15 to 45
- l Photo-interpreted bedding: Strike and dip of strata, dip greater than 45
- m Photo-interpreted bedding: Strike and dip of strata, dip not estimated

GEOLOGY 24K Marker Styles - All Categories

⇒ Horizontal Strata

↙ Vertical Strata

⊠ Massive igneous rock

⊠ Horizontal foliation in igneous rock

↔ Horizontal foliation in igneous rock--Showing strike and dip

∞ Crinkled or deformed foliation in igneous rock--Showing strike and dip

∴ Vertical foliation in igneous rock--Showing strike

⊙ Vertical or near-vertical crinkled or deformed foliation in igneous rock--Showing approx strike

⊕ Horizontal cumulate foliation in layered igneous rock

⊞ Inclined cumulate foliation in layered igneous rock--Showing strike and dip

⊟ Crinkled or deformed cumulate foliation in layered igneous rock--Showing approx strike and dip

⊠ Inclined cumulate foliation parallel to upright layering in igneous rock--Showing strike and dip

⊙ Inclined cumulate foliation parallel to overturned layering in igneous rock--Showing strike and dip

∴ Vertical cumulate foliation or layering in igneous rock--Showing strike

° Vertical cumulate foliation in igneous rock--Showing strike and direction of top layers

⊠ Vertical or near-vertical crinkled or deformed cumulate foliation or layering in igneous rock

∴ Horizontal compaction foliation in ash-flow tuff

∞ Inclined foliation in ash-flow tuff

∞ Crinkled or deformed compaction foliation in ash-flow tuff--Showing approximate strike

⊠ Vertical or near vertical compaction foliation in ash-flow tuff--Showing strike

⇒ Horizontal foliation in layered gneiss

· Horizontal foliation parallel to bedding in layered gneiss

↔ Inclined foliation in layered gneiss--Showing strike and dip

∞ Crinkled or deformed foliation in layered gneiss--Showing approximate strike and dip

∞ Inclined foliation parallel to upright beds in layered gneiss--Showing strike and dip

GEOLOGY 24K Marker Styles - All Categories

- ¼ Inclined foliation parallel to overturned beds in layered gneiss--Showing strike and dip
- ½ Vertical foliation in layered gneiss--Showing strike
- ¾ Vertical foliation in layered gneiss--Showing strike and direction of dip
- ∩ Vertical or near-vertical crinkled or deformed foliation in layered gneiss
- ∇ Horizontal joint, type 2
- ∇ Horizontal joint, type 1
- ∇ Inclined joint, type 1 --showing strike and dip
- ∇ Inclined joint, type 2 showing strike and dip
- ∇ Vertical or near-vertical joint, type 1 --showing strike
- ∇ Vertical or near-vertical joint, type 2 --showing strike
- ≠ Horizontal cleavage, type 1
- Horizontal cleavage type 2
- ▧ Inclined cleavage--Showing strike and dip
- ▧ Inclined cleavage--Showing strike and dip type 2
- ▧ Vertical cleavage--Showing strike
- ▧ Vertical cleavage--Showing strike type 2
- Minor antiform--Inclined axial surface
- Minor antiform--Vertical axial surface
- Minor anticline--Inclined axial surface
- Minor anticline--Vertical axial surface
- Minor overturned anticline--Inclined axial surface
- Minor synform--Inclined axial surface
- < Minor synform--Vertical or near-vertical axial surface
- ⤴ Minor syncline--Inclined axial surface showing strike and dip
- ∩ Minor syncline--Vertical or near vertical axial surface showing strike

GEOLOGY 24K Marker Styles - All Categories

- C Minor overturned syncline--Inclined axial surface showing strike and dip
- C Horizontal minor fold axis showing bearing
- C Inclined minor fold axis showing bearing and plunge
- C Vertical minor fold axis
- C Minor anticline--Showing bearing and plunge
- X Minor syncline--Showing bearing and plunge
- ⊗ Minor fold, dextral rotation sense--Showing bearing and plunge
- C Minor fold, sinistral rotation sense--Showing bearing and plunge
- C Minor folds--Showing bearing and plunge
- C Boudinage--Showing bearing and plunge
- C Lineation--Showing bearing and plunge
 - < Horizontal lineation
 - ∩ Vertical lineation
 - ∩ Lineation, minerals on foliation surface
 - ∩ Lineation, mineral streaks
 - ∩ Slip lineation
 - ∩ Flow lineation
 - ∩ Lineation, flow folds
 - ∩ Flow direction
 - ∩ Lineation--Aligned mineral grains in cumulate rocks
 - ⊗ Lineation--Trough banding in cumulate rocks
 - Lineation--Flow direction in ash-flow tuff
 - ⊕ Lineation--Minor folds normal to flow in ash-flow tuff
 - ⊕ Lineation at intersection of bedding and cleavage--Showing bearing and plunge
 - ⊕ Lineation at intersection of foliation and cleavage--Showing bearing and plunge

GEOLOGY 24K Marker Styles - All Categories

- ⊖ Lineation on cleavage surface--Showing bearing and plunge
- Slip lineation on a fault or shear surface--Showing bearing and plunge
- Penetrative lineation--Showing bearing and plunge in combination with foliation symbol
- ▭ Pingo
- Kettle
- Sediment transport direction--Determined from dune forms
- ∴ Sediment transport direction--Determined from eolian crossbedding in vertical section
- ⊗ Sediment transport direction--Determined from dune bedding in horizontal section

GEOLOGY 24K Fill Styles - All Categories



731 Vitrophyre



317 Igneous



407 Igneous



502 Periglacial



504 Periglacial



503 Periglacial



601 Gravel, Open



602 Gravel, Closed



605 Breccia, Open



607 Sand



612 Argillaceous or Shaly Sandstone



613 Calcareous Sandstone



614 Dolomitic Sandstone



616 Silt, Siltstone, or Silty Shale



617 Calcareous Siltstone



619 Sandy or Silty Shale



620 Clay or Clay Shale



624 Carbonaceous Shale



625 Oil Shale



627 Limestone



636 Sandy Limestone

GEOLOGY 24K Fill Styles - All Categories



637 Silty Limestone



638 Argillaceous Limestone



642 Dolomite



658 Coal



661 Flint Clay



667 Gypsum



668 Salt



669 Interbedded Sandstone and Siltstone



702 Quartzite



711 Tuffaceous Rock



712 Crystal Tuff



713 Devitrified Tuff



716 Zeolitic Rock



721 Massive Igneous Rock 1



723 Massive Igneous Rock 3



724 Massive Igneous Rock 4



725 Massive Igneous Rock 5



728 Massive Igneous Rock 8

GEOLOGY 24K Text Styles - All Categories

AaBbYyZz Quadrangle Name

AaBbYyZz State Name

AaBbYyZz Mapping Organization

AaBbYyZz Adjacent (Quadrangle)

AaBbYyZz Organization Credits

AaBbYyZz Magnetic North Description

AaBbYyZz Funding Credits

AaBbYyZz Map Title

AaBbYyZz Date

AaBbYyZz Authors

AaBbYyZz Nomenclature/Ref #





























AaBbYyZz Projection Information

AaBbYyZz Reference Map Title

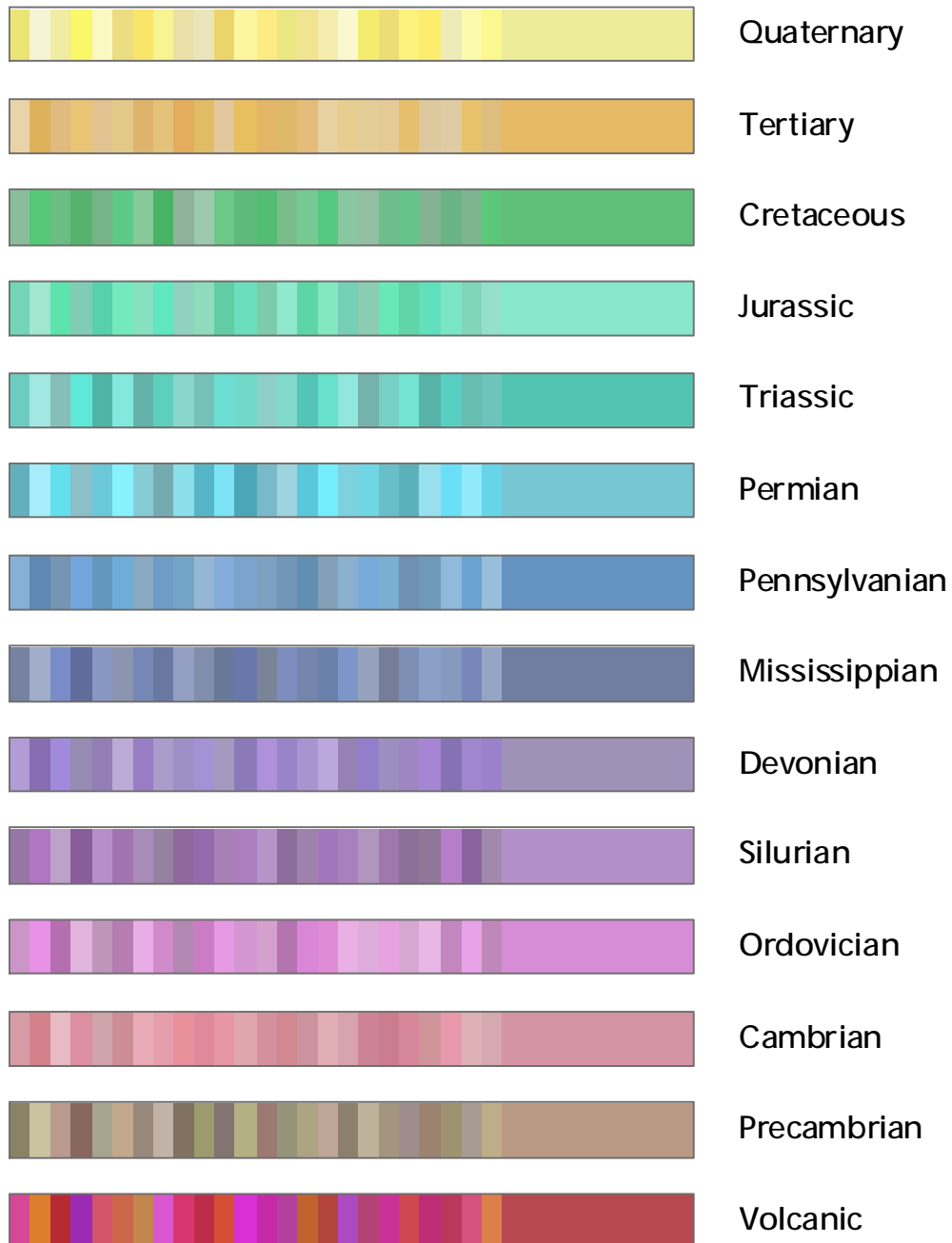
GEOLOGY 24K Colors Styles - All Categories

 Quaternary 1	 Jurassic 4	 Devonian 1
 Quaternary 2	 Jurassic 5	 Devonian 2
 Quaternary 3	 Triassic 1	 Devonian 3
 Quaternary 4	 Triassic 2	 Devonian 4
 Tertiary 1	 Triassic 3	 Devonian 5
 Tertiary 2	 Triassic 4	 Silurian 1
 Tertiary 3	 Triassic 5	 Silurian 2
 Tertiary 4	 Permian 1	 Silurian 3
 Tertiary 5	 Permian 2	 Silurian 4
 Tertiary 6	 Permian 3	 Ordovician 1
 Tertiary 7	 Permian 4	 Ordovician 2
 Tertiary 8	 Pennsylvanian 1	 Ordovician 3
 Cretaceous 1	 Pennsylvanian 2	 Ordovician 4
 Cretaceous 2	 Pennsylvanian 3	 Ordovician 5
 Cretaceous 3	 Pennsylvanian 4	 Cambrian 1
 Cretaceous 4	 Pennsylvanian 5	 Cambrian 2
 Cretaceous 5	 Mississippian 1	 Cambrian 3
 Cretaceous 6	 Mississippian 2	 Cambrian 4
 Jurassic 1	 Mississippian 3	 Cambrian 5
 Jurassic 2	 Mississippian 4	 Precambrian 1
 Jurassic 3	 Mississippian 5	 Precambrian 2

GEOLOGY 24K Colors Styles - All Categories


 Precambrian 3	 Volcanic 2
 Precambrian 4	 Volcanic 3
 Precambrian 5	 Volcanic 4
 Precambrian 6	 Volcanic 5
 Precambrian 7	 Volcanic 6
 Precambrian 8	 Volcanic 7
 Precambrian 9	 Volcanic 8
 Precambrian 10	 Volcanic 9
 Precambrian 11	
 Precambrian 12	
 Precambrian 13	
 Precambrian 14	
 Precambrian 15	
 Precambrian 16	
 Precambrian 17	
 Precambrian 18	
 Precambrian 19	
 Precambrian 20	
 Precambrian 21	
 Precambrian 22	
 Volcanic 1	

GEOLOGY 24K Color Ramps Styles - All Categories

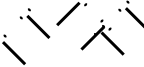


HAZMAT Line Styles - All Categories























 Sector Boundary

 Division Boundary

 Fire Movement Direction

 Burnt Area

HAZMAT Marker Styles - All Categories

 EMT 1	 Flammable Gas 1
 EMT 2	 Flammable Gas 2
 EMT 3	 Flammable Solid 4.0
 Fire Axe	 Flammable Solid 4.1
 Fire Hat	 Flammable Solid 4.2
 Fire Hydrant 1	 Fuel Oil 1
 Fire Hydrant 2	 Fuel Oil 2
 Fire Hydrant 3	 Harmful, Store Away From Foodstuffs 6
 Fire Hydrant 4	 Non-Flammable Gas
 Fire Rescue 1	 Non-Flammable Gas 2
 Fire Rescue 2	 Organic Peroxide
 Fire Rescue 3	 Organic Peroxide 5.2
 Fire Rescue 4	 Oxidizer
 Fire Truck 1	 Oxidizer 5.1
 Fire Truck 2	 Oxygen 1
 Blasting Agents	 Oxygen 2
 Blasting Agents 1	 Poison
 Blasting Agents 1.5	 Poison 6
 Chlorine 1	 Poison Gas
 Chlorine 2	 Poison Gas 2
 Combustible	 Radioactive
 Combustible 3	 Radioactive 1, 7
 Corrosive 8	 Radioactive 2, 7
 Corrosive Chemical	 Radioactive 3, 7
 Dangerous 1	 Spontaneously Combustible 4
 Dangerous 2	 Class 9
 Dangerous When Wet	 NFPA Diamond
 Explosives A	 NFPA, Black
 Explosive A1	 NFPA, Radioactive
 Explosives B	 NFPA, White
 Explosive B1	 NFPA, Blue
 Explosive 1	 NFPA, 1 Blue
 Explosive 1.4	 NFPA, 2 Blue
 Explosive 1.6	 NFPA, 3 Blue
 Flammable 1	 NFPA, 4 Blue
 Flammable 3	 NFPA, Yellow

HAZMAT Marker Styles - All Categories

Q NFPA, 1 Yellow	ı̇ Auto Sprinkler Connect - Siamese
r NFPA, 2 Yellow	ı̇ Auto Sprinkler Connect - Single
S NFPA, 3 Yellow	ı̇ Standpipe Connect
t NFPA, 4 Yellow	⊖ Sprinkler / Standpipe
U NFPA, Red	ñ Fire Hydrant
v NFPA, 1 Red	⊖ Sprinkler Control Valve
W NFPA, 2 Red	⊖ Electric Panel or Shutoff
x NFPA, 3 Red	⊖ Gas Shutoff Valve
y NFPA, 4 Red	⊖ Fire Hose or Standpipe Outlet
¾ Control Center	⊖ Fire Extinguisher
ç Control Point	↺ Directional Arrow 1
À Base Camp	↻ Directional Arrow 2
Á Assembly Area	÷ Child Care Center
Â Staging Area	- Smoke Barrier Wall 1a
Ã Refuge Area	, Smoke Barrier Wall 1b
Ä Airbase	+ Smoke Barrier Wall 1c
Å Helibase	* Smoke Barrier Wall 1d
Æ Helipad) Smoke Barrier Wall 1e
Ç Water Point (vehicle)	(Smoke Barrier Wall 1f
È Water Point (heli)	' Smoke Barrier Wall 1g
É Division Boundary	& Smoke Barrier Wall 1h
Ê Fire Origin	% Smoke Barrier Wall 1i
Ë Spot Fire 2	\$ Smoke Barrier Wall 1j
Í Fire Direction 1	# Smoke Barrier Wall 1k
Î Fire Direction 2	\$ Smoke Barrier Wall 1l
Ï Burnt Area	! Smoke Barrier Wall 1m
⊘ Prohibition	ā Parapet
⊖ Emergency Exit 1	ä Fire Door - Less than 3hrs
⊖ Emergency Exit 2	â Fire Door - 3hr rated
⊖ Accessible Emergency Exit 1	. Elevator in Combustible Shaft
⊖ Not an Exit	/ Elevator in Non-combustible Shaft
⊖ Use Stairs 1	○ Open Hoistway
â Use Stairs 2	2 Escalator
ã Do Not Use Elevator - Fire	3 Stairs in Combustible Shaft
⊘ No Smoking	4 Stairs in Fire-rated Shaft
ě No Campfires	5 Stairs in Open Shaft

HAZMAT Marker Styles - All Categories

1 Skylight	Z Fire Alarm Communicator
6 Boiler	[Halon Control Panel
7 Chimney	\ Control Panel for Air
8 Fire Escape] Emergency Light 1 Lamp
9 Tank, Aboveground - Horizontal	^ Emergency Light 2 Lamps
= Tank, Aboveground - Vertical	— Emergency Light 3 Lamps
: Tank, Belowground	` Illuminated Exit Sign 1 Face
; Thrust Block	a Illuminated Exit Sign 2 Face
< Riser	b Manual Station
> Valves (general)	c Manual Station - Halon
? Valve in Pit	d Manual Station - CO2
@ Post Indicator Valve	e Manual Station - Dry Chemical
A Key-Operated Valve	f Manual Station - Foam
B OS & Y Valve	g Manual Station - Wet Chemical
C Indicating Butterfly Valve	h Manual Station - Pull Station
D Nonrising - Stem Valve	i Telephone Station - Access
F Check Valve	j Telephone Station - Jack
G Backflow Preventer - Double Type	k Telephone Station - Hand-set
H Backflow Preventer - RPZ	Abort Switch
I Meter	Auto Detect Supervisory Device
J Private Hydrant	m Heat Detector
K Public Hydrant	n Heat Detector - Rise and Fixed
L Two Hose Hydrant	o Heat Detector - Rate Compensation
M Wall Hydrant	p Heat Detector - Fixed Temperature
N Private Housed Hydrant	q Heat Detector - Rate of Rise Only
O Siamese FD Connect	r Smoke Detector
P Free-Standing FD Connect	s Smoke Detector - Photoelectric
l Single FD Connect	t Smoke Detector - Ionization
R Fire Pump with Drives	u Smoke Detector - Beam Transmit
S Fire Pump	v Smoke Detector - Beam Receiver
T Test Header	r Smoke Detector in Duct
U Control Panel	w Gas Detector
V Fire Alarm Control Panel	x Flame Detector
W Fire System Annunciator	y Flow Detector
X Fire Alarm Transponder	z Pressure Detector
Y Elevator Status/ Recall	{ Level Detector

HAZMAT Marker Styles - All Categories

} Tamper Detector	Ã Alarm Check Valve
j Valve w/ Tamper Detector	Ä Dry Pipe Valve 1
ç Speaker/Horn	Å Dry Pipe Valve 2
æ Mini-Horn	Æ Deluge Valve
£ Bell	Ç Preaction Valve
⊗ Water Motor Alarm	É Portable Fire Extinguisher
¥ Horn with Light 1	Ê Water Extinguisher
¡ Horn with Light 2	Ë Foam Extinguisher
§ Light	Ë Liq, Gas, Elec Extinguisher
¨ Door Holder	Ï All Types Extinguisher
© Extinguish Wet - Auto	Í CO2 Extinguisher
ª Extinguish Wet - Manual	Î Halon Extinguisher
« Extinguish Dry - Auto	Ï Fire Fighting Equipment
¬ Extinguish Dry - Manual	Ð CO2 Reel Station
⊗ Extinguish Foam - Auto	Ñ Dry Chemical Reel Station
® Extinguish Foam - Manual	Ò Foam Reel Station
- Extinguish Liq, Gas, Elec - Auto	Ó Hose Station, Dry Standpipe
° Extinguish Liq, Gas, Elec - Manual	Ô Hose Station, Charged Standpipe
± Extinguish All - Auto	Õ Monitor Nozzle, Dry
² Extinguish All - Manual	Ö Monitor Nozzle, Charged
³ Extinguish - Carbon Dioxide - Auto	× Purge, Manual Control
´ Extinguish - Carbon Dioxide - Manual	Ø Fan, General
µ Extinguish - Halon - Auto	Ú Fan, Duct
¶ Extinguish - Halon - Manual	Û Fan, Roof
· Fully Sprinklered Space	∞ Fan, Wall
¸ Partially Sprinklered Space	Û Damper, Fire
¹ Nonsprinklered Space	Ü Damper, Smoke
Upright Sprinkler 1	Ý Damper, Fire/Smoke
» Upright Sprinkler 2	Þ Damper, Barometric
○ Pendent Sprinkler 1	ß Pressurized Stairwell
¼ Pendent Sprinkler 2	à Ventilation Openings
¾ Sprinkler with Guard	â Agent Storage Container
¿ Sidewall Sprinkler	í Special Spray Nozzle
À Outside Sprinkler	
Á Pipe Hanger	
Â Angle Valve	

HAZMAT Fill Styles - All Categories



Potential Flood Overlay



100 Year Flood Overlay



500 Year Flood Overlay



Construction Overlay



Noise Overlay



Fume Overlay



Biohazard Overlay



Chemical Overlay





Radiation Overlay



Poison Overlay

HAZMAT Colors Styles - All Categories

	Flood 1		Flammable Gas
	Flood 2		Flammable Gas 2
	Construction 1		NFPA Blue
	Construction 2		NFPA Yellow
	Noise 1		NFPA Red
	Noise 2		Exit Green
	Fume 1		White
	Fume 2		
	Biohazard 1		
	Chemical		
	Radiation 1		
	Radiation 2		
	Poison		
	EMT 1		
	EMT 2		
	EMT 3		
	Fire		
	Blasting Agents		
	Combustible 1		
	Dangerous		
	Flammable		

IGL Marker Styles - All Categories

P plotter 1	t plotter 37	Z plotter 73
P plotter 2	t plotter 38	Z plotter 74
P plotter 3	t plotter 39	Z plotter 75
P plotter 4	t plotter 40	Z plotter 76
L plotter 5	U plotter 41	[plotter 77
L plotter 6	U plotter 42	[plotter 78
L plotter 7	U plotter 43	[plotter 79
L plotter 8	U plotter 44	[plotter 80
n plotter 9	v plotter 45	\ plotter 81
n plotter 10	v plotter 46	\ plotter 82
n plotter 11	v plotter 47	\ plotter 83
n plotter 12	v plotter 48	\ plotter 84
M plotter 13	R plotter 49] plotter 85
M plotter 14	R plotter 50] plotter 86
M plotter 15	R plotter 51] plotter 87
M plotter 16	R plotter 52] plotter 88
O plotter 17	Q plotter 53	^ plotter 89
O plotter 18	Q plotter 54	^ plotter 90
O plotter 19	Q plotter 55	^ plotter 91
O plotter 20	Q plotter 56	^ plotter 92
p plotter 21	m plotter 57	__ plotter 93
p plotter 22	m plotter 58	__ plotter 94
p plotter 23	m plotter 59	__ plotter 95
p plotter 24	m plotter 60	__ plotter 96
q plotter 25	l plotter 61	a plotter 97
q plotter 26	l plotter 62	a plotter 98
q plotter 27	l plotter 63	a plotter 99
q plotter 28	l plotter 64	a plotter 100
r plotter 29	U plotter 65	O color 1
r plotter 30	U plotter 66	O color 2
r plotter 31	U plotter 67	O color 3
r plotter 32	U plotter 68	O color 4
S plotter 33	Y plotter 69	O color 5
S plotter 34	Y plotter 70	O color 6
S plotter 35	Y plotter 71	O color 7
S plotter 36	Y plotter 72	O color 8

IGL Marker Styles - All Categories

○ color 9	E mineral 105	i mineral 141
○ color 10	F mineral 106	j mineral 142
○ color 11	G mineral 107	k mineral 143
○ color 12	H mineral 108	l mineral 144
○ color 13	I mineral 109	m mineral 145
○ color 14	J mineral 110	n mineral 146
○ color 15	K mineral 111	o mineral 147
3 template 1011	L mineral 112	p mineral 148
R template 1012	M mineral 113	q mineral 149
L template 1013	N mineral 114	r mineral 150
S template 1014	O mineral 115	s mineral 151
M template 1015	P mineral 116	t mineral 152
J template 1016	Q mineral 117	u mineral 153
K template 1017	R mineral 118	A mineral 201
5 template 1018	S mineral 119	B mineral 202
< template 1019	T mineral 120	C mineral 203
O template 1020	U mineral 121	D mineral 204
D template 1021	V mineral 122	E mineral 205
N template 1022	W mineral 123	F mineral 206
P template 1023	X mineral 124	G mineral 207
Q template 1024	Y mineral 125	H mineral 208
- template 1025	Z mineral 126	I mineral 209
! template 1026	[mineral 127	J mineral 210
" template 1027	\ mineral 128	K mineral 211
# template 1028] mineral 129	L mineral 212
% template 1029	^ mineral 130	M mineral 213
& template 1030	_ mineral 131	N mineral 214
' template 1031	} mineral 132	O mineral 215
) template 1032	a mineral 133	P mineral 216
* template 1033	b mineral 134	Q mineral 217
6 template 1034	c mineral 135	R mineral 218
7 template 1035	d mineral 136	S mineral 219
A mineral 101	e mineral 137	T mineral 220
B mineral 102	f mineral 138	U mineral 221
C mineral 103	g mineral 139	V mineral 222
D mineral 104	h mineral 140	W mineral 223

IGL Marker Styles - All Categories

x mineral 224	G mineral 307	k mineral 343
w mineral 225	H mineral 308	l mineral 344
z mineral 226	I mineral 309	m mineral 345
[mineral 227	J mineral 310	n mineral 346
\ mineral 228	K mineral 311	O mineral 347
t mineral 229	L mineral 312	P mineral 348
{ mineral 230	M mineral 313	Q mineral 349
⊥ mineral 231	N mineral 314	r mineral 350
} mineral 232	O mineral 315	S mineral 351
a mineral 233	P mineral 316	t mineral 352
b mineral 234	Q mineral 317	u mineral 353
c mineral 235	R mineral 318	A mineral 401
d mineral 236	S mineral 319	B mineral 402
e mineral 237	T mineral 320	C mineral 403
f mineral 238	U mineral 321	D mineral 404
g mineral 239	V mineral 322	E mineral 405
h mineral 240	W mineral 323	F mineral 406
i mineral 241	x mineral 324	G mineral 407
j mineral 242	w mineral 325	H mineral 408
k mineral 243	z mineral 326	I mineral 409
l mineral 244	[mineral 327	J mineral 410
m mineral 245	\ mineral 328	K mineral 411
n mineral 246	t mineral 329	L mineral 412
o mineral 247	{ mineral 330	M mineral 413
p mineral 248	⊥ mineral 331	N mineral 414
q mineral 249	} mineral 332	O mineral 415
r mineral 250	a mineral 333	P mineral 416
s mineral 251	b mineral 334	Q mineral 417
t mineral 252	c mineral 335	R mineral 418
u mineral 253	d mineral 336	S mineral 419
A mineral 301	e mineral 337	T mineral 420
B mineral 302	f mineral 338	U mineral 421
C mineral 303	g mineral 339	V mineral 322
D mineral 304	h mineral 340	W mineral 423
E mineral 305	i mineral 341	x mineral 424
F mineral 306	j mineral 342	w mineral 425

IGL Marker Styles - All Categories

z mineral 426	H municipal 108	E municipal 205
[mineral 427	J municipal 109	F municipal 206
\ mineral 428	K municipal 110	G municipal 207
z mineral 429	L municipal 111	H municipal 208
{ mineral 430	M municipal 112	J municipal 209
⊥ mineral 431	N municipal 113	K municipal 210
} mineral 432	∅ municipal 114	L municipal 211
a mineral 433	p municipal 115	M municipal 212
b mineral 434	Q municipal 116	N municipal 213
c mineral 435	R municipal 117	∅ municipal 214
d mineral 436	S municipal 118	p municipal 215
e mineral 437	T municipal 119	Q municipal 216
f mineral 438	U municipal 120	R municipal 217
g mineral 439	V municipal 121	S municipal 218
h mineral 440	W municipal 122	T municipal 219
i mineral 441	X municipal 123	U municipal 220
j mineral 442	Y municipal 124	V municipal 221
k mineral 443	Z municipal 125	W municipal 222
l mineral 444	[municipal 126	X municipal 223
m mineral 445	\ municipal 127	Y municipal 224
n mineral 446] municipal 128	Z municipal 225
o mineral 447	^ municipal 129	[municipal 226
p mineral 448	— municipal 130	\ municipal 227
q mineral 449	` municipal 131] municipal 228
r mineral 450	a municipal 132	^ municipal 229
s mineral 451	b municipal 133	— municipal 230
t mineral 452	C municipal 134	` municipal 231
u mineral 453	f municipal 135	a municipal 232
A municipal 101	g municipal 136	b municipal 233
A municipal 101	h municipal 137	C municipal 234
= municipal 102	i municipal 138	f municipal 235
C municipal 103	l municipal 139	g municipal 236
D municipal 104	A municipal 201	h municipal 237
E municipal 105	= municipal 202	i municipal 238
F municipal 106	C municipal 203	l municipal 239
G municipal 107	D municipal 204	E municipal 205

IGL Marker Styles - All Categories

F municipal 206	C municipal 303	I municipal 339
G municipal 207	D municipal 304	A municipal 401
H municipal 208	E municipal 305	= municipal 402
J municipal 209	F municipal 306	C municipal 403
K municipal 210	G municipal 307	D municipal 404
L municipal 211	H municipal 308	E municipal 405
M municipal 212	J municipal 309	F municipal 406
N municipal 213	K municipal 310	G municipal 407
0 municipal 214	L municipal 311	H municipal 408
p municipal 215	M municipal 312	J municipal 409
Q municipal 216	N municipal 313	K municipal 410
R municipal 217	0 municipal 314	L municipal 411
S municipal 218	p municipal 315	M municipal 412
T municipal 219	Q municipal 316	N municipal 413
U municipal 220	R municipal 317	0 municipal 414
V municipal 221	S municipal 318	p municipal 415
W municipal 222	T municipal 319	Q municipal 416
X municipal 223	U municipal 320	R municipal 417
Y municipal 224	V municipal 321	S municipal 418
Z municipal 225	W municipal 322	T municipal 419
[municipal 226	X municipal 323	U municipal 420
\ municipal 227	Y municipal 324	V municipal 421
] municipal 228	Z municipal 325	W municipal 422
^ municipal 229	[municipal 326	X municipal 423
— municipal 230	\ municipal 327	Y municipal 424
` municipal 231] municipal 328	Z municipal 425
a municipal 232	^ municipal 329	[municipal 426
b municipal 233	— municipal 330	\ municipal 427
c municipal 234	` municipal 331] municipal 428
f municipal 235	a municipal 332	^ municipal 429
g municipal 236	b municipal 333	— municipal 430
h municipal 237	c municipal 334	` municipal 431
i municipal 238	f municipal 335	a municipal 432
l municipal 239	g municipal 336	b municipal 433
A municipal 301	h municipal 337	C municipal 434
= municipal 302	i municipal 338	f municipal 435

IGL Marker Styles - All Categories

g municipal 436	d water 135] water 228
h municipal 437	e water 136	^ water 229
A water 101	f water 137	_ water 230
B water 102	g water 138	` water 231
C water 103	h water 139	a water 232
D water 104	i water 140	b water 233
E water 105	j water 141	c water 234
F water 106	k water 142	d water 235
G water 107	l water 143	e water 236
H water 108	A water 201	f water 237
I water 109	B water 202	g water 238
J water 110	C water 203	h water 239
K water 111	D water 204	i water 240
L water 112	E water 205	j water 241
M water 113	F water 206	k water 242
O water 114	G water 207	l water 243
P water 115	H water 208	A water 301
Q water 116	I water 209	B water 302
R water 117	J water 210	C water 303
S water 118	K water 211	D water 304
T water 119	L water 212	E water 305
U water 120	M water 213	F water 306
V water 121	O water 214	G water 307
W water 122	P water 215	H water 308
X water 123	Q water 216	I water 309
Y water 124	R water 217	J water 310
Z water 125	S water 218	K water 311
[water 126	T water 219	L water 312
\ water 127	U water 220	M water 313
] water 128	V water 221	O water 314
^ water 129	W water 222	P water 315
_ water 130	X water 223	Q water 316
` water 131	Y water 224	R water 317
a water 132	Z water 225	S water 318
b water 133	[water 226	T water 319
C water 134	\ water 227	U water 320

IGL Marker Styles - All Categories

V water 321	O water 414	H oilgas 107
W water 322	P water 415	I oilgas 108
X water 323	Q water 416	J oilgas 109
Y water 324	R water 417	K oilgas 110
Z water 325	S water 418	L oilgas 111
[water 326	T water 419	M oilgas 112
\ water 327	U water 420	N oilgas 113
] water 328	V water 421	O oilgas 114
^ water 329	W water 422	Q oilgas 115
_ water 330	X water 423	R oilgas 116
` water 331	Y water 424	S oilgas 117
a water 332	Z water 425	T oilgas 118
b water 333	[water 426	U oilgas 119
c water 334	\ water 427	V oilgas 120
d water 335] water 428	W oilgas 121
e water 336	^ water 429	X oilgas 122
f water 337	_ water 430	Y oilgas 123
g water 338	` water 431	[oilgas 124
h water 339	a water 432	\ oilgas 125
i water 340	b water 433] oilgas 126
j water 341	c water 434	b oilgas 127
k water 342	d water 435	_ oilgas 128
l water 343	e water 436	` oilgas 129
A water 401	f water 437	B oilgas 201
B water 402	g water 438	C oilgas 202
C water 403	h water 439	D oilgas 203
D water 404	i water 440	E oilgas 204
E water 405	j water 441	F oilgas 205
F water 406	k water 442	G oilgas 206
G water 407	l water 443	H oilgas 207
H water 408	B oilgas 101	I oilgas 208
I water 409	C oilgas 102	J oilgas 209
J water 410	D oilgas 103	K oilgas 210
K water 411	E oilgas 104	L oilgas 211
L water 412	F oilgas 105	M oilgas 212
M water 413	G oilgas 106	N oilgas 213

IGL Marker Styles - All Categories

O oilgas 214	W oilgas 321	_ oilgas 428
Q oilgas 215	X oilgas 322	` oilgas 429
R oilgas 216	Y oilgas 323	A usgs 101
S oilgas 217	[oilgas 324	A usgs 101
T oilgas 218	\ oilgas 325	B usgs 102
U oilgas 219] oilgas 326	C usgs 103
V oilgas 220	b oilgas 327	D usgs 104
W oilgas 221	_ oilgas 328	E usgs 105
X oilgas 222	` oilgas 329	F usgs 106
Y oilgas 223	B oilgas 401	G usgs 107
[oilgas 224	C oilgas 402	H usgs 108
\ oilgas 225	D oilgas 403	usgs 109
] oilgas 226	E oilgas 404	J usgs 110
b oilgas 227	F oilgas 405	K usgs 111
_ oilgas 228	G oilgas 406	L usgs 112
` oilgas 229	H oilgas 407	M usgs 113
B oilgas 301	I oilgas 408	N usgs 114
C oilgas 302	J oilgas 409	O usgs 115
D oilgas 303	K oilgas 410	P usgs 116
E oilgas 304	L oilgas 411	Q usgs 117
F oilgas 305	M oilgas 412	R usgs 118
G oilgas 306	N oilgas 413	S usgs 119
H oilgas 307	O oilgas 414	T usgs 120
I oilgas 308	Q oilgas 415	U usgs 121
J oilgas 309	R oilgas 416	V usgs 122
K oilgas 310	S oilgas 417	W usgs 123
L oilgas 311	T oilgas 418	X usgs 124
M oilgas 312	U oilgas 419	A usgs 201
N oilgas 313	V oilgas 420	B usgs 202
O oilgas 314	W oilgas 421	C usgs 203
Q oilgas 315	X oilgas 422	D usgs 204
R oilgas 316	Y oilgas 423	E usgs 205
S oilgas 317	[oilgas 424	F usgs 206
T oilgas 318	\ oilgas 425	G usgs 207
U oilgas 319] oilgas 426	H usgs 208
V oilgas 320	b oilgas 427	I usgs 209

IGL Marker Styles - All Categories

J usgs 210	V usgs 322
K usgs 211	W usgs 323
L usgs 212	X usgs 324
M usgs 213	A usgs 401
N usgs 214	B usgs 402
O usgs 215	C usgs 403
P usgs 216	D usgs 404
Q usgs 217	E usgs 405
R usgs 218	F usgs 406
S usgs 219	G usgs 407
T usgs 220	H usgs 408
U usgs 221	I usgs 409
V usgs 222	J usgs 410
W usgs 223	K usgs 411
X usgs 224	L usgs 412
A usgs 301	M usgs 413
B usgs 302	N usgs 414
C usgs 303	O usgs 415
D usgs 304	P usgs 416
E usgs 305	Q usgs 417
F usgs 306	R usgs 418
G usgs 307	S usgs 419
H usgs 308	T usgs 420
I usgs 309	U usgs 421
J usgs 310	V usgs 422
K usgs 311	W usgs 423
L usgs 312	X usgs 424
M usgs 313	
N usgs 314	
O usgs 315	
P usgs 316	
Q usgs 317	
R usgs 318	
S usgs 319	
T usgs 320	
U usgs 321	

IGL Colors Styles - All Categories

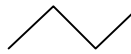
 Black

 Red

 Blue

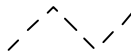
 Green


MILITARY 2525B Line Styles - All Categories

 GFGPGLB


 G*MPOADC

 G*MPOWCT


 GFGAGLB

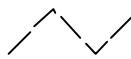
 G*MPOAR


 G*GPGLF

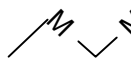
 G*MPOWU


 G*GPGLC


 G*MPOWS

 G*GPPD

 G*MPOWD

 G*GPPM

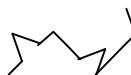
 G*MPOWS

 G*GPPY


 G*MPOWL

 G*GPSLA

 G*MPOWH

 G*MPOGL

 G*MPOWCS













































































































 G*MPOADU

 G*MPOWCD













































































































MILITARY 2525B Marker Styles - All Categories

SHGAU	FUCDML	SHGAI
SUX-I	NUCDML	UIB
SFX-I	HUCDML	FIB
UUC	UUCDMLA	NIB
FUC	FUCDMLA	HIB
NUC	NUCDMLA	UIBA
HUC	HUCDMLA	FIBA
UUCD	UUCDMM	NIBA
FUCD	FUCDMM	HIBA
HUCDH	NUCDMM	UIBN
UUCDHH	HUCDMM	FIBN
FUCDHH	UUCDMH	NIBN
NUCDHH	FUCDMH	HIBN
NUCD	NUCDMH	UIT
HUCD	HUCDMH	FIT
UUCDS	UUCDH	NIT
FUCDS	FUCDH	HIT
NUCDS	UUCDH	UIX
HUCDS	FUCDH	FIX
UUCDSC	NUCDH	NIX
FUCDSC	HUCDHH	HIX
NUCDSC	UUCDHP	UIXH
HUCDSC	FUCDHP	FIXH
UUCDSS	NUCDHP	NIXH
FUCDSS	NUCDH	HIXH
NUCDSS	HUCDH	SUX-C
HUCDSS	UUCDG	SFX-C
UUCDSV	SNX-I	SNX-C
FUCDSV	SHX-I	SHX-C
NUCDSV	SUGPI	SUSPC
HUCDSV	SFGPI	SFSPC
UUCDM	SNGPI	SNSPC
FUCDM	SHGPI	SHSPC
NUCDM	SUGAI	SUSAC
HUCDM	SFGAI	SFSAC
UUCDML	SNGAI	SNSAC

MILITARY 2525B Marker Styles - All Categories

 SHSAC	 HCALA	 UUCDC
 UC	 UCALS	 FUCDC
 FC	 FCALS	 NUCDC
 NC	 NCALS	 HUCDC
 HC	 HCALS	 UUCDT
 UCL	 UCALC	 FUCDT
 FCL	 FCALC	 HCPSU
 NCL	 NCALC	 UCH
 HCL	 HCALC	 FCH
 FCLCV	 UCM	 NCH
 UCLCV	 FCM	 HCH
 NCLCV	 NCM	 US
 HCLCV	 HCM	 FS
 UCLBB	 UCMML	 NS
 FCLBB	 FCMML	 HS
 NCLBB	 NCMML	 UG
 HCLBB	 HCMML	 FG
 UCLCC	 UCMMS	 NG
 FCLCC	 FCMMS	 HG
 NCLCC	 NCMMS	 UGT
 HCLCC	 HCMMS	 FGT
 UCLDD	 UCP	 NGT
 FCLDD	 FCP	 HGT
 NCLDD	 NCP	 UGG
 HCLDD	 HCP	 FGG
 UCLFF	 UCPSB	 NGG
 FCLFF	 FCPSB	 HGG
 NCLFF	 NCPSB	 UGU
 HCLFF	 HCPSB	 FGU
 UCA	 UCPSU	 NGU
 FCA	 FCPSU	 HGU
 NCA	 NCPSU	 UGC
 HCA	 HUCDHP	 FGC
 UCALA	 FUCDG	 SUX-U
 FCALA	 NUCDG	 SFX-U
 NCALA	 HUCDG	 SNX-U

MILITARY 2525B Marker Styles - All Categories

 SHX-U	 SHUAS	 HAFU
 SUGPU	 SUX-A	 UAFUL
 SFGPU	 SFX-A	 FAFUL
 SNGPU	 SNX-A	 NAFUL
 SHGPU	 SHX-A	 HAFUL
 SUGAU	 SUFPA	 UAFUM
 SFGAU	 SFFPA	 FAFUM
 SNGAU	 SNFPA	 NAFUM
 NGC	 SHFPA	 HAFUM
 HGC	 SUFAA	 UAFUH
 UN	 SFFAA	 FAFUH
 FN	 SNFAA	 NAFUH
 NN	 SHFAA	 HAFUH
 HN	 SUFPA	 UAV
 UNR	 SFFPA	 FAV
 NXF	 SNFPA	 NAV
 HXF	 SHFPA	 HAV
 UXR	 UA	 UAH
 FXR	 FA	 FAH
 NXR	 NA	 NAH
 HXR	 HA	 HAH
 UXL	 UAF	 UAHH
 FXL	 FAF	 FAHH
 NXL	 NAF	 NAHH
 HXL	 HAF	 HAHH
 SUX-S	 UAFA	 UAHA
 SFX-S	 FAFA	 FAHA
 SNX-S	 NAFA	 NAHA
 SHX-S	 HAFA	 HAHA
 SUUPS	 UAFK	 UAHU
 SFUPS	 FAFK	 FAHU
 SNUPS	 NAFK	 NAHU
 SHUPS	 HAFK	 HAHU
 SUUAS	 UAFU	 UAHUL
 SFUAS	 FAFU	 FAHUL
 SNUAS	 NAFU	 NAHUL

MILITARY 2525B Marker Styles - All Categories

HAHUL	HGS	FUCATW
UAHUM	UGR	NUCATW
FAHUM	FGR	HUCATW
NAHUM	NGR	UUCATWR
HAHUM	HGR	FUCATWR
UAHUH	UGP	NUCATWR
FAHUH	FGP	HUCATWR
NAHUH	NGP	UUCATL
HAHUH	HGP	FUCATL
UN	UGPA	NUCATL
FN	FGPA	HUCATL
NN	NGPA	UUCATM
HN	HGPA	FUCATM
UNS	UGC	NUCATM
FNS	FGC	HUCATM
NNS	NGC	UUCATH
HNS	HGC	FUCATH
UNU	UB	NUCATH
FNU	FB	HUCATH
NNU	NB	UUCATR
HNU	HB	FUCATR
UNB	NUCDT	NUCATR
FNB	HUCDT	HUCATR
NNB	UUCA	UUCAW
HNB	FUCA	FUCAW
UNN	NUCA	NUCAW
FNN	HUCA	HUCAW
NNN	UUCAT	UUCAWS
HNN	FUCAT	FUCAWS
UG	NUCAT	NUCAWS
FG	HUCAT	HUCAWS
NG	UUCATA	UUCAWA
HG	FUCATA	FUCAWA
UGS	NUCATA	NUCAWA
FGS	HUCATA	HUCAWA
NGS	UUCATW	UUCAWW

MILITARY 2525B Marker Styles - All Categories

FUCAWW	FUC*M	FUC*OS
NUCAWW	NUC*M	NUC*OS
HUCAWW	HUC*M	HUC*OS
UUCAWWR	UUC*S	UUCV
FUCAWWR	FUC*S	FUCV
NUCAWWR	NUC*S	NUCV
HUCAWWR	HUC*S	HUCV
UUCAWL	UUC*U	UUCVF
FUCAWL	FUC*U	FUCVF
NUCAWL	NUC*U	NUCVF
HUCAWL	HUC*U	HUCVF
UUCAWM	UUC*C	UUCVFU
FUCAWM	FUC*C	FUCVFU
NUCAWM	NUC*C	NUCVFU
HUCAWM	HUC*C	HUCVFU
UUCAWH	UUC*A	UUCVFA
FUCAWH	FUC*A	FUCVFA
NUCAWH	NUC*A	NUCVFA
HUCAWH	HUC*A	HUCVFA
UUCAWR	UUC*AT	UUCVFR
FUCAWR	FUC*AT	FUCVFR
NUCAWR	NUC*AT	NUCVFR
HUCAWR	HUC*AT	HUCVFR
UUC*	UUC*AW	UUCVR
FUC*	FUC*AW	FUCVR
NUC*	NUC*AW	NUCVR
HUC*	HUC*AW	HUCVR
UUC*D	UUC*AS	UUCVRA
FUC*D	FUC*AS	FUCVRA
NUC*D	NUC*AS	NUCVRA
HUC*D	HUC*AS	HUCVRA
UUC*L	UUC*O	UUCVRS
FUC*L	FUC*O	FUCVRS
NUC*L	NUC*O	NUCVRS
HUC*L	HUC*O	HUCVRS
UUC*M	UUC*OS	UUCVRW

MILITARY 2525B Marker Styles - All Categories

FUCVRW	FUCVC	FUCIA
NUCVRW	NUCVC	NUCIA
HUCVRW	HUCVC	HUCIA
UUCVRU	UUCVU	UUCIS
FUCVRU	FUCVV	FUCIS
NUCVRU	NUCVV	NUCIS
HUCVRU	HUCVV	HUCIS
UUCVRUL	UUCVU	UUCIZ
FUCVRUL	FUCVU	FUCIZ
NUCVRUL	NUCVU	NUCIZ
HUCVRUL	HUCVU	HUCIZ
UUCVRUM	UUCVUF	UUCIN
FUCVRUM	FUCVUF	FUCIN
NUCVRUM	NUCVUF	NUCIN
HUCVRUM	HUCVUF	HUCIN
UUCVRUH	UUCVUR	UUCII
FUCVRUH	FUCVUR	FUCII
NUCVRUH	NUCVUR	NUCII
HUCVRUH	HUCVUR	HUCII
UUCVRUC	UUCI	UUCIC
FUCVRUC	FUCI	FUCIC
NUCVRUC	NUCI	NUCIC
HUCVRUC	HUCI	HUCIC
UUCVRUE	UUCIL	UUCE
FUCVRUE	FUCIL	FUCE
NUCVRUE	NUCIL	NUCE
HUCVRUE	HUCIL	HUCE
UUCVRM	UUCIM	UUCEC
FUCVRM	FUCIM	FUCEC
NUCVRM	NUCIM	NUCEC
HUCVRM	HUCIM	HUCEC
UUCVS	UUCIO	UUCECS
FUCVS	FUCIO	FUCECS
NUCVS	NUCIO	NUCECS
HUCVS	HUCIO	HUCECS
UUCVC	UUCIA	UUCECA













































































































MILITARY 2525B Marker Styles - All Categories

FUCECA	FUCEN	FUCFHL
NUCECA	NUCEN	NUCFHL
HUCECA	HUCEN	HUCFHL
UUCECC	UUCENN	UUCFHM
FUCECC	FUCENN	FUCFHM
NUCECC	NUCENN	NUCFHM
HUCECC	HUCENN	HUCFHM
UUCECL	UUCF	UUCFHH
FUCECL	FUCF	FUCFHH
NUCECL	NUCF	NUCFHH
HUCECL	HUCF	HUCFHH
UUCECM	UUCFH	UUCFHX
FUCECM	FUCFH	FUCFHX
NUCECM	NUCFH	NUCFHX
HUCECM	HUCFH	HUCFHX
UUCECH	UUCFHE	UUCFR
FUCECH	FUCFHE	FUCFR
NUCECH	NUCFHE	NUCFR
HUCECH	HUCFHE	HUCFR
UUCECT	UUCFHS	UUCFRS
FUCECT	FUCFHS	FUCFRS
NUCECT	NUCFHS	NUCFRS
HUCECT	HUCFHS	HUCFRS
UUCECW	UUCFHA	UUCFRSS
FUCECW	FUCFHA	FUCFRSS
NUCECW	NUCFHA	NUCFRSS
HUCECW	HUCFHA	HUCFRSS
UUCECO	UUCFHC	UUCFRSR
FUCECO	FUCFHC	FUCFRSR
NUCECO	NUCFHC	NUCFRSR
HUCECO	HUCFHC	HUCFRSR
UUCECR	UUCFHO	UUCFRST
FUCECR	FUCFHO	FUCFRST
NUCECR	NUCFHO	NUCFRST
HUCECR	HUCFHO	HUCFRST
UUCEN	UUCFHL	UUCFRM

MILITARY 2525B Marker Styles - All Categories

FUCFRM	FUCFTCD	FUCFMTC
NUCFRM	NUCFMTC	NUCFMTC
HUCFRM	HUCFTCD	HUCFMTC
UUCFRMS	UUCFTCM	UUCFMTO
FUCFRMS	FUCFTCM	FUCFMTO
NUCFRMS	NUCFMTO	NUCFMTO
HUCFRMS	HUCFTCM	HUCFMTO
UUCFRMR	UUCFTA	UUCFML
FUCFRMR	FUCFTA	FUCFML
NUCFRMR	NUCFTA	NUCFML
HUCFRMR	HUCFTA	HUCFML
UUCFRMT	UUCFM	UUCR
FUCFRMT	FUCFM	FUCR
NUCFRMT	NUCFM	NUCR
HUCFRMT	HUCFM	HUCR
UUCFT	UUCFMS	FNR
FUCFT	FUCFMS	NNR
NUCFT	NUCFMS	HNR
HUCFT	HUCFMS	UNF
UUCFTR	UUCFMW	UUCRVA
FUCFTR	FUCFMW	FUCRVA
NUCFTR	NUCFMW	NUCRVA
HUCFTR	HUCFMW	HUCRVA
UUCFTS	UUCFMT	UUCRVM
FUCFTS	FUCFMT	FUCRVM
NUCFTS	NUCFMT	NUCRVM
HUCFTS	HUCFMT	HUCRVM
UUCFTF	UUCFMFTA	UUCRVG
FUCFTF	FUCFMFTA	FUCRVG
NUCFTF	NUCFMFTA	NUCRVG
HUCFTF	HUCFMFTA	HUCRVG
UUCFTC	UUCFMSTS	UUCRVO
FUCFTC	FUCFMSTS	FUCRVO
NUCFTC	NUCFMSTS	NUCRVO
HUCFTC	HUCFMSTS	HUCRVO
UUCFTCD	UUCFMTC	UUCRC













































































































MILITARY 2525B Marker Styles - All Categories

 FUCRC	 FUCRX	 FUCIGA
 NUCRC	 NUCRX	 NUCIGA
 HUCRC	 HUCRX	 HUCIGA
 UUCRS	 UUCM	 UUCIM
 FUCRS	 FUCM	 FUCIM
 NUCRS	 NUCM	 NUCIM
 HUCRS	 HUCM	 HUCIM
 UUCRA	 UUCMT	 UUCIR
 FUCRA	 FUCMT	 FUCIR
 NUCRA	 NUCMT	 NUCIR
 HUCRA	 HUCMT	 HUCIR
 UUCRO	 UUCMS	 UUCIA
 FUCRO	 FUCMS	 FUCIA
 NUCRO	 NUCMS	 NUCIA
 HUCRO	 HUCMS	 HUCIA
 UUCRL	 UUCI	 UUU
 FUCRL	 FUCI	 FUU
 NUCRL	 NUCI	 NUU
 HUCRL	 HUCI	 HUU
 UUCRR	 UUCIW	 UUUA
 FUCRR	 FUCIW	 FUUA
 NUCRR	 NUCIW	 NUUA
 HUCRR	 HUCIW	 HUUA
 UUCRRD	 UUCIG	 UUUAC
 FUCRRD	 FUCIG	 FUUAC
 NUCRRD	 NUCIG	 NUUAC
 HUCRRD	 HUCIG	 HUUAC
 UUCRRF	 UUCIGD	 UUUACC
 FUCRRF	 FUCIGD	 FUUACC
 NUCRRF	 NUCIGD	 NUUACC
 HUCRRF	 HUCIGD	 HUUACC
 UUCRRL	 UUCIGM	 UUUACCK
 FUCRRL	 FUCIGM	 FUUACCK
 NUCRRL	 NUCIGM	 NUUACCK
 HUCRRL	 HUCIGM	 HUUACCK
 UUCRX	 UUCIGA	 UUUACCM

MILITARY 2525B Marker Styles - All Categories

FUUACCM	FUUABR	FUUMSEJ
NUUACCM	NUUABR	NUUMSEJ
HUUACCM	HUUABR	HUUMSEJ
UUUACS	UUUAD	UUUMSET
FUUACS	FUUAD	FUUMSET
NUUACS	NUUAD	NUUMSET
HUUACS	HUUAD	HUUMSET
UUUACSM	UUUM	UUUMSEC
FUUACSM	FUUM	FUUMSEC
NUUACSM	NUUM	NUUMSEC
HUUACSM	HUUM	HUUMSEC
UUUACSA	UUUMA	UUUMC
FUUACSA	FUUMA	FUUMC
NUUACSA	NUUMA	NUUMC
HUUACSA	HUUMA	HUUMC
UUUACR	UUUMS	UUUMR
FUUACR	FUUMS	FUUMR
NUUACR	NUUMS	NUUMR
HUUACR	HUUMS	HUUMR
UUUACRW	UUUMSE	UUUMRG
FUUACRW	FUUMSE	FUUMRG
NUUACRW	NUUMSE	NUUMRG
HUUACRW	HUUMSE	HUUMRG
UUUACRS	UUUMSEA	UUUMRS
FUUACRS	FUUMSEA	FUUMRS
NUUACRS	NUUMSEA	NUUMRS
HUUACRS	HUUMSEA	HUUMRS
UUUAN	UUUMSED	UUUMRSS
FUUAN	FUUMSED	FUUMRSS
NUUAN	NUUMSED	NUUMRSS
HUUAN	HUUMSED	HUUMRSS
UUUAB	UUUMSEI	UUUMRX
FUUAB	FUUMSEI	FUUMRX
NUUAB	NUUMSEI	NUUMRX
HUUAB	HUUMSEI	HUUMRX
UUUABR	UUUMSEJ	UUUMRO

MILITARY 2525B Marker Styles - All Categories

 FUUMRO	 NUULD	 UUUSML
 NUUMRO	 HUULD	 FUUSML
 HUUMRO	 UUUS	 NUUSML
 UUUMO	 FUUS	 HUUSML
 FUUMO	 NUUS	 UUUSMN
 NUUMO	 UNM	 FUUSMN
 HUUMO	 FNM	 NUUSMN
 UUUMT	 HUUS	 HUUSMN
 FUUMT	 UUUSA	 UUUSR
 NUUMT	 FUUSA	 FUUSR
 HUUMT	 NUUSA	 NUUSR
 UUUMQ	 HUUSA	 HUUSR
 FUUMQ	 UUUSC	 UUUSRS
 NUUMQ	 FUUSC	 FUUSRS
 HUUMQ	 NUUSC	 NUUSRS
 UUUMJ	 HUUSC	 HUUSRS
 FUUMJ	 UUUSCL	 UUUSRW
 NUUMJ	 FUUSCL	 NNM
 HUUMJ	 NUUSCL	 HNM
 UUUL	 HUUSCL	 UNH
 FUUL	 UUUSO	 FUUSRW
 NUUL	 FUUSO	 NUUSRW
 HUUL	 NUUSO	 HUUSRW
 FNF	 HUUSO	 UUUSS
 NNF	 UUUSF	 FUUSS
 HNF	 FUUSF	 NUUSS
 UUULM	 NUUSF	 HUUSS
 FUULM	 HUUSF	 UUUSX
 NUULM	 UUUSM	 FUUSX
 HUULM	 FUUSM	 NUUSX
 UUULC	 NUUSM	 HUUSX
 FUULC	 HUUSM	 UUUI
 NUULC	 UUUSMS	 FUUI
 HUULC	 FUUSMS	 NUUI
 UUULD	 NUUSMS	 HUUI
 FUULD	 HUUSMS	 UUUP

MILITARY 2525B Marker Styles - All Categories

FUUP	NXMP	SUFAN
NUUP	HXMP	SFFAN
HUUP	UXF	SNFAN
UUUU	FXF	SHFAN
FUUE	SHGAE	SUFPN
NUUE	SUX-E	SFFPN
HUUE	SFX-E	SNFPN
FNH	SNX-E	SHFPN
NNH	SHX-E	SUX-G
HNH	SUGPE	SFX-G
UNN	SFGPE	SNX-G
FNN	SNGPE	SHX-G
NNN	SHGPE	SUFPG
HNN	SUGAE	SFFPG
UNNR	SFGAE	SNFPG
FNNR	SNGAE	SHFPG
NNNR	SHGAI	SUFAG
HNNR	SUX-I	SFFAG
UXM	SFX-I	SNFAG
FXM	SNX-I	SHFAG
NXM	SHX-I	SUFPG
HXM	SUGPI	SFFPG
UXMC	SFGPI	SNFPG
FXMC	SNGPI	SHFPG
NXMC	SHGPI	SUX-B
HXMC	SUGAI	SFX-B
UXMR	SFGAI	SNX-B
FXMR	SNGAI	SHX-B
NXMR	SUX-N	SUFPB
HXMR	SFX-N	SFFPB
UXMO	SNX-N	SNFPB
FXMO	SHX-N	SHFPB
NXMO	SUFPN	SUFAB
HXMO	SFFPN	SFFAB
UXMP	SNFPN	SNFAB
FXMP	SHFPN	SHFAB

MILITARY 2525B Marker Styles - All Categories

80P	SUFPB		SUSAX
80F	SFFPB		SFSAX
80E	SNFPB		SNSAX
80D	SHFPB		SHSAX
	 SUX-W		
	 SFX-W		
	 SNX-W		
	 SHX-W		
	 SUUPW		
	 SFUPW		
	 SNUPW		
	 SHUPW		
	 SUUAW		
	 SFUAW		
	 SNUAW		
	 SHUAW		
	 SUX-N		
	 SFX-N		
	 SNX-N		
	 SHX-N		
	 SUSPN		
	 SFSPN		
	 SNSPN		
	 SHSPN		
	 SUSAN		
	 SFSAN		
	 SNSAN		
	 SHSAN		
	 SUX-X		
	 SFX-X		
	 SNX-X		
	 SHX-X		
	 SUSPX		
	 SFSPX		
	 SNSPX		
	 SHSPX		

MILITARY TERRAIN Marker Styles - All Categories

Empty 1

- (Control point, Light
-) Chimney, Water tower, Monument
- (Tank, Control point, (vertical)
- (Well (perennial)
- \$ Miscellaneous cultural feature 1
- \$ Cistern
- } Storage bunker/storage mound

- , Building (School)
- ¥ Building (Church) 1

Empty 2

- Building (Marabout)
- Building (Synagogue), Cemetery (Jewish)
- « Cemetery (Buddhist)
- \$ Building (Single family dwelling, House)

E Tent dwelling

% Vertical Obstruction 1

- ↪ Cave dwelling
- Power line tower

% Vertical Obstruction 2

Z Rock/Coral (awash)

{ Rock/Coral (covers & uncovers)

{ Rock formation (Pinnacle)

j Ice peak/Nunatak (rock)

j Ice peak/Nunatak (snow/ice)

ª Mountain pass

· Tunnel (road)

· Tunnel (aqueduct)

Ú Culvert

5 Building (School)

: Building (Church) 2

9 Building (Mosque)

0 Building (Synagogue)

f Cemetery (Islamic)

& Well (non-perennial)

d Flow arrow

MILITARY TERRAIN Marker Styles - All Categories

- ┆ Geothermal feature
- ┆ Spring (perennial)
- × Wreck
- ⋄ Rapids, Waterfall
- ┆ Dam
- ┆ Railroad tick (Narrow gauge, Double track) 1
- ⋄ Railroad tick (Normal gauge, Double track)
-) Railroad tick (Narrow gauge, Single track, Electric)
- , Railroad tick (Normal gauge, Single track, Electric)
- * Railroad tick (Narrow gauge, Double track, Electric)
- (Railroad tick (Normal gauge, Double track, Electric)
- ┆ Railroad tick (Narrow gauge, Double track) 2
- † Railroad tick (Narrow gauge, Single track) 1
- † Railroad tick (Narrow gauge, Single track) 2
- ! Mine/Quarry (Operational)
- ! Mine/Quarry (Abandoned)
- ¼ Aircraft facility (Airport)
- ∩ Aircraft facility (Seaplane base)
- " Peat cuttings
- h Aircraft landing pad (Hospital)
- U Aircraft landing pad (Heliport)
- β Rice paddy (used in legend)
- ⌘ Road objective arrow 1
- ⌘ Road objective arrow 2
- ⌘ Road objective arrow (arrow head only)
- ⊖ River/stream vanishing point (dissipating)
- ⌘ Arrowhead 2
- ¼ Aircraft facility
- (Spot Elevation
- Ã Control point (Horizontal)
- Æ Boundary marker
- ⋄ Point of change identifier (Transportation)
- ⋄ Point of change identifier (Hydrography)
- ⋄ Railroad tick 1
- % Railroad tick 2
- (Misc nautical 1

MILITARY TERRAIN Marker Styles - All Categories

- R Bridge 1
- Q Bridge 2
- â Vertical Obstruction (separated symbol) 2
 - Powerline pylon
- k Multiple Obstructions
 - (Light
- é Multiple Vertical obstructions (symbol separated)
- 0 Stadium
- Y Navaid (Vortac omnirange)
- _ Navaid (VOR/DME)
- S Navaid (Radio facilities)
- V Navaid (VOR omnirange) 1
- e Navaid (VOR omnirange) 2
- & Airport
- d Tunnel, Navaid (visual)
- × True North Star 1
- Ø Magnetic North arrow head (left) 1
- Û Magnetic North arrow head (right) 1
 - × True North Star 2
- Ø Magnetic North arrow head (left) 2
- Û Magnetic North arrow head (right) 2
 - × True North Star 3
- Ø Magnetic North arrow head (left) 3
- Û Magnetic North arrow head (right) 3
 - × True North Star 4
- Ø Magnetic North arrow head (left) 4
- Û Magnetic North arrow head (right) 4
 - × True North Star 5
- Ø Magnetic North arrow head (left) 5
- Û Magnetic North arrow head (right) 5
 - × True North Star 6
- Ø Magnetic North arrow head (left) 6
- Û Magnetic North arrow head (right) 6
 - × True North Star 7
- Ø Magnetic North arrow head (left) 7
- Û Magnetic North arrow head (right) 7

MILITARY TERRAIN Marker Styles - All Categories

- × True North Star 8
- Ø Magnetic North arrow head (left) 8
- Ū Magnetic North arrow head (right) 8
- à Vegetation symbols used for the legend 1
- á Vegetation symbols used for the legend 2
- â Vegetation symbols used for the legend 3
- ã Vegetation symbols used for the legend 4
- # Chimney/smokestack (conspicuous), Foreshore
- \$ Tower (non-communication-conspicuous)
- % Container crane
- & Flare pipe (on ground-conspicuous)
- (Windmill/windmotor (other-conspicuous)
-) Miscellaneous cultural feature 2
- * Building (cathedral/church), Building
- + Building (pagoda/shrine/temple-conspicuous)
- . Rescue station
- 2 Display sign (marine)
- 3 Flagstaff/flagpole (conspicuous)
- 4 Monument 1
- 5 Ferry (used on line symbol) 1
- 7 Water tower (conspicuous)
- 9 Mooring mast (conspicuous)
- @ Built-up area
- A Communication tower (conspicuous) 1
- Ċ Anchorage (General, Tanker, or Time limited)
- F Calling-in point 1
- G Calling-in point 2
- H Calling-in point 3
- J Landing place (man-made)
- K Misc nautical 2
- L Misc nautical 3
- N Discolored water
- O Underwater feature, Foul ground (depth unknown)
- P Rock (rock/coral-awash-dangerous)
- R Breakers (at shoreline)
- S Crib (Below surface-depth unknown, Covers and uncovers, Below surface-depth known)

MILITARY TERRAIN Marker Styles - All Categories

- T Crib (above surface)
- U Foul ground (depth unknown)
- V Kelp
- Å Platform (lighted-racon/ramark)
- X Rock (rock/coral-below srfc-dpth unknown-dangerous, rock/coral-below srfc-depth known-dangerous)
- Y Rock (rock/coral-cov and uncov-hght unkn/kndang, rock/coral-cov and uncov-hght unkn/kn-not dang)
- I Wreck (Below surface-depth unknown-dangerous, covers and uncovers-mast funnel)
- \ Wreck (Below surface-depth unknown-not dangerous)
- ^ Current arrow/flow arrow (general)
- Current arrow/flow arrow (flood)
- ` Current arrow/flow arrow (ebb)
- a Current arrow/flow arrow (Doubtful/Ocean)
- b Position of tabulated tidal data
- j Ice peak/Nunatak
- f Maritime limit (Pilot boarding area-by boat, Pilot boarding area-helicopter)
- # Restricted area (fishing prohibited)
- | Restricted area (anchoring prohibited)
- q Beacon
- S Berth
- † Topmark 1
- U Topmark 2
- V Wreck (below surface-depth unknown but safe) 1
- W Topmark 3
- X Topmark 4
- Y Topmark 5
- Z Topmark 6
- { Buoy 1
- ∩ Wreck (below surface-depth unknown but safe) 2
- § Roundabout (separation zone point)
- © Buoy 2
- ª Buoy 3
- « Buoy 4
- ¨ Misc nautical 4
- ‡ Topmark 7
- ® Topmark 8
- ˘ Topmark 9

MILITARY TERRAIN Marker Styles - All Categories

- ° Topmark 10
- ± Topmark 11
- ² Buoy 5
- ³ Buoy 6
- ´ Buoy 7
- μ Buoy 8
- ¶ Buoy 9
- Buoy 10
- ˘ Buoy 11
- ¹ Buoy 12
- ⁰ Buoy 13
- » Buoy 14
- ¹/₄ Buoy 15
- ¹/₂ Buoy 16
- ³/₄ Buoy 17
- ζ Signal 1
- À Signal 2
- Á Signal 3
- Â Navigation system type 2
- Ã Buoy 18
- Ä No bottom found at depth shown
- Å Eddies
- Æ Overfalls/tid rips
- Ç Trees (casuarina)
- È Trees (coniferous)
- É Trees (nipa palm)
- Ê Trees (filao)
- Ë Trees (evergreen)
- Í Trees (deciduous)
- Î Trees (eucalyptus)
- Ï Bottom characteristics (springs in seabeds)
- Ð Bottom characteristics (Mobile bottom/sandwaves)
- Ñ Crane
- Ò Flare
- Ó Battery
- Ô Fort, Building (castle)

MILITARY TERRAIN Marker Styles - All Categories

- ⦶ Windmill/windmotor (electric)
- ⦶ Building (post office)
- × Building (Health office, Hospital)
- ∅ Building (custom house)
- ⦶ Building (harbor master's office)
- ⦶ Building (stupa-conspicuous)
- ⦶ Communication tower (conspicuous) 2
- ⦶ Heliport
- ⦶ Anchorage (berths)
- ⦶ Anchorage (quarantined)
- ⦶ Anchorage (deep water/deep draft)
- ⦶ Misc nautical 5
- ⦶ Perch/stake
- ⦶ Perch/stake (arrow-starboard)
- ⦶ Perch/stake (y-port)
- ⦶ Piling (below surface-not accurate)
- ⦶ Rock (rock/coral-below srfc-depth unkn-not dang, rock/coral-below srfc-depth known-not dang)
- ⦶ Direction of flow
- ⦶ Mine danger area (maintained), Prohibited area, Restricted area, Restricted area (area to avoid)
- ⦶ Topmark 12
- ⦶ Topmark 13
- ⦶ Topmark 14
- ⦶ Topmark 15
- ⦶ Topmark 16
- ⦶ Topmark 17
- ⦶ Topmark 18
- ⦶ Topmark 19
- ⦶ Topmark 20
- ⦶ Topmark 21
- ⦶ Topmark 22
- ⦶ Topmark 23
- ÷ Topmark 24
- ∅ Topmark 25
- ⦶ Topmark 26
- ⦶ Topmark 27
- ⦶ Topmark 28










MILITARY TERRAIN Marker Styles - All Categories

- ý Topmark 29
- þ Misc nautical 6
- ÿ Topmark 30
- Ċ Anchorage area
- 0 Snag/stump, Wreck, Ruins, Underwater feature
- ⊙ Rock 1
- ⊞ Offshore loading facility (lighted)
- ⊟ Platform (lighted)
- ⊠ Platform (unlighted-racon/ramark)
- : Monument 2
- ⊡ Ruins, Underwater feature, Snag/stump, wreck
- > Misc nautical 7
- 6 Misc nautical 8
- Building superstructure addition
- | Fishing harbor
- ⊢ Wreck, Underwater feature 1
- ? Rock (rock/coral-below srfc-depth known by wire-not dangerous)
- Ċ Anchorage (explosive/reserved)
- Trees (palm)
- " Platform (unlighted)
- 5 Ferry (used on line symbol) 2
- ∅ Customs boundary (for line symbol)
- (Island 1
- b Tidal stream data point
- n Misc nautical 9
- 0 Ruins (above surface)
- è Route (line symbol decorations) 1
- | Route (line symbol decorations) 2
- è Route (line symbol decorations) 3
- ⊞ Flare pipe (off shore)
- ⊠ Nav aids (aeronautical)
- â Piling (below surface-accurate), Snag/stump (below surface-depth unknown-accurate)
- } Calling-in point 4
- â Marker
- i Raoundabout (narrow)
- Ċ Current diagram
































MILITARY TERRAIN Marker Styles - All Categories

- Ⓛ Arrowhead 1
- Ⓛ Traffic Separation scheme (arrow)
- Ⓛ Route
- Á Radar reflector
- ¥ Buoy 19
- ì Cemetery (Christian)
- Ⓛ Cemetery (Jewish)
- ; Buoy 20
- Ⓛ Line decoration
- Ⓛ Navigation system type 1
- Ⓛ Anchorage 1
- Ⓛ Anchorage 2
- à Anchorage 3
- ê Mine danger area
- Ⓛ Restricted area
- × Anchorage 4
- × Anchorage 5
- Ÿ Misc nautical 10
- Ⓛ Wreck, Underwater feature 2
- Ⓛ Rock 2
- Ⓛ Island 2
- 0 miscellaneous underwater feature 1
- 0 miscellaneous underwater feature 2
- 0 miscellaneous underwater feature 3
- \$ Building (Single family dwelling, House)
- { Point symbol ERROR

MILITARY TERRAIN Fill Styles - All Categories

Terrain 01		Terrain 26		Terrain 68
 Terrain 02		Terrain 28		Terrain 70
 Terrain 03		Terrain 30		Terrain 72
 Terrain 04		Terrain 32		Terrain 74
 Terrain 05		Terrain 34		Terrain 76
 Terrain 06		Terrain 36		Terrain 78
 Terrain 07		Terrain 38		Terrain 80
 Terrain 08		Terrain 40		Terrain 82
 Terrain 09		Terrain 42		Terrain 83
 Terrain 10		Terrain 44		Terrain 84
 Terrain 11		Terrain 46		Terrain 87
 Terrain 12		Terrain 48		Terrain 89
 Terrain 13		Terrain 50		Terrain 91
 Terrain 14		Terrain 52		Terrain 93
 Terrain 15		Terrain 54		Terrain 95
 Terrain 16		Terrain 56		Terrain 97
 Terrain 17		Terrain 58		Terrain 99
 Terrain 18		Terrain 60		Terrain 101
 Terrain 20		Terrain 62		Terrain 103
 Terrain 22		Terrain 64		Terrain 105
 Terrain 24		Terrain 66		Terrain 107

MILITARY TERRAIN Fill Styles - All Categories

	Terrain 109		Terrain 151
	Terrain 111		Terrain 153
	Terrain 113		Terrain 155
	Terrain 115		Terrain 157
	Terrain 117		Terrain 159
	Terrain 119		Terrain 161
	Terrain 121		Terrain 163
	Terrain 123		Terrain 165
	Terrain 125		Terrain 167
	Terrain 127		Terrain 169
	Terrain 129		
	Terrain 131		
	Terrain 133		
	Terrain 135		
	Terrain 137		
	Terrain 139		
	Terrain 141		
	Terrain 143		
	Terrain 145		
	Terrain 147		
	Terrain 149		

MILITARY TERRAIN Text Styles - All Categories

AaBbYyZz Chart number in national chart series

A a B b Y y Z z Identification of a latticed chart

AaBbYyZz Chart number in international chart series

AaBbYyZz Publication note

AaBbYyZz Stock number

AaBbYyZz Edition note

AaBbYyZz Source data diagram

AaBbYyZz Dimensions of inner borders

AaBbYyZz Corner co-ordinates

A a B b Y y Z z Chart title

A a B b Y y Z z Chart subtitle

AaBbYyZz Explanatory notes on chart construct

A a B b Y y Z z Seals

AaBbYyZz Projection

AaBbYyZz Scale

AaBbYyZz Linear scale

MILITARY TERRAIN Text Styles - All Categories

AaBbYyZz Cautionary notes

AaBbYyZz Reference to an adjoining chart, sim scale

A a B b Y y Z z Physical Region

AaBbYyZz Coastal Region

A a B b Y y Z z Ocean

A a B b Y y Z z Sea

AaBbYyZz River

AaBbYyZz Stream

MILITARY TERRAIN Colors Styles - All Categories

 Black	 Black 54-45
 Grid Black	 Black 67-30/60
 Fore Black	 Blue 4-45
 Built Black	 Blue 12-45
 Blue	 Blue 21-45
 Grid Blue	 Blue 31-45
 Red Brown	 Blue 31-75
 Grid Brown	 Green 12-15
 Aero Blue	 Green 12-45
 Green	 Green 21-45
 Yellow	 Green 31-75
 Purple	 AeroBlue 4-45
 Grid Purple	 AeroBlue 12-15
 Brown	 AeroBlue 21-45
 Black 7-45	 AeroBlue 31-45
 Black 12-15	 AeroBlue 31-75
 Black 12-45	 Red Brown 7-45
 Black 21-45	 Red Brown 21-75
 Black 31-45	 Red Brown 42-60
 Black 42-45	 Red Brown 54-60
 Black 54-30/60	 Red Brown 67-30/60


MILITARY TERRAIN Colors Styles - All Categories

 Yellow 79-30

 Yellow 42-15


 Yellow 42-75

 HAC Black

 HAC Nav Aids

 HAC Water 5

 HAC Water 10

 HAC Land

 HAC Bua

 HAC Utm

 Purple 2

 White

 Red

MILITARY UNITS Marker Styles - All Categories

- Ã Infantry Soldier
- Ä Missile Launcher
- Ê Generic Tank
- Ë Enemy Tank
- Ì B-2 Stealth
- Ó F-14 Tomcat
- Ô Fighter
- Õ FA-18
- Ö F-5
- Û Fighter
- Ü Fighter
- Û Generic Fighter
- Ö E-3 AWACS
- Ï Helicopter - CH-46 Chinook
- Ð Helicopter - AH Cobra
- Ã Helicopter - AH Apache
- Æ Frigate
- Ç Destroyer
- Ë Submarine SSBN
- É Submarine Attack
- À Torpedo
- ✦ Explosion
- ! Unit
- " Headquarters Unit
- # Logistics/Admin Installation
- \$ Theater
- % Corps
- & Supply unit
- ' Squad
- (Section/Platoon
-) Platoon/Squadron
- * Company/Battery/Troop
- + Battalion/Squadron
- , Regiment
- Brigade
- . Division

MILITARY UNITS Marker Styles - All Categories

- / Corps
- O Army
- 1 Infantry
- 2 Infantry Mechanized
- 3 Armor
- 4 Infantry Squad
- 5 Infantry Section
- 6 Infantry Platoon
- 7 Infantry Company
- 8 Infantry Battalion
- 9 Infantry Regiment
- : Infantry Brigade
- ; Infantry Division
- < Infantry Corps
- = Infantry Army
- > Infantry Mechanized Squad
- ? Infantry Mechanized Section
- @ Infantry Mechanized Platoon
- A Infantry Mechanized Company
- B Infantry Mechanized Battalion Company
- C Infantry Mechanized Regiment
- D Infantry Mechanized Brigade
- E Infantry Mechanized Division
- F Infantry Mechanized Corps
- G Infantry Mechanized Army
- H Armor Squad
- I Armor Section
- J Armor Platoon
- K Armor Company
- L Armor Battalion
- M Armor Regiment
- N Armor Brigade
- O Armor Division
- P Armor Corps
- Q Armor Army
- R Armored Cavalry Reconnaissance Squad

MILITARY UNITS Marker Styles - All Categories

- S Armored Cavalry Reconnaissance Section
- T Armored Cavalry Reconnaissance Platoon
- U Armored Cavalry Reconnaissance Troop
- V Armored Cavalry Reconnaissance Squadron
- W Armored Cavalry Reconnaissance Regiment
- X Armored Cavalry Reconnaissance Brigade
- Y Armored Cavalry Reconnaissance Division
- Z Signal Squad
- [Signal Section
- \ Signal Platoon
-] Signal Company
- ^ Signal Battalion
- _ Aviation, Rotary Wing Squad
- ` Aviation, Rotary Wing Section
- a Aviation, Rotary Wing Platoon
- b Aviation, Rotary Wing Company
- c Aviation, Rotary Wing Battalion
- d Aviation, Rotary Wing Regiment
- e Aviation, Rotary Wing Brigade
- f Aviation, Rotary Wing Division
- g Aviation, Rotary Wing Corps
- h Aviation, Rotary Wing Army
- i Artillery Squad
- ♠ Artillery Section
- £ Artillery Platoon
- ⌘ Artillery Battery
- ¥ Artillery Battalion
- ‡ Artillery Regiment
- § Artillery Brigade
- ¨ Artillery Division
- © Artillery Corps
- ª Artillery Army
- « Combat Engineers Squad
- ↪ Combat Engineers Section
- 📦 Combat Engineers Platoon
- ® Combat Engineers Company

MILITARY UNITS Marker Styles - All Categories

- Combat Engineers Battalion
- Combat Engineers Regiment
- ± Combat Engineers Brigade
- 2 Combat Engineers Division
- 3 Motorized Infantry Squad
- ˆ Motorized Infantry Section
- μ Motorized Infantry Platoon
- ¶ Motorized Infantry Company
- Motorized Infantry Battalion
- ˆ Motorized Infantry Regiment
- 1 Motorized Infantry Brigade
- Motorized Infantry Division
- » Motorized Infantry Corps
- ¼ NBC Squad
- ½ NBC Section
- ¾ NBC Platoon
- ˆ NBC Company
- À NBC Battalion
- Á NBC Regiment
- Â NBC Brigade
- Ã NBC Division
- Ä NBC Reconnaissance Squad
- Å NBC Reconnaissance Section
- Æ NBC Reconnaissance Platoon
- Ç NBC Reconnaissance Company
- È NBC Reconnaissance Battalion
- É NBC Reconnaissance Regiment
- Ê NBC Reconnaissance Brigade
- Ë NBC Reconnaissance Division
- Ì Air Defense Squad
- Í Air Defense Section
- Î Air Defense Platoon
- Ï Air Defense Battery
- Ð Air Defense Battalion
- Ñ Air Defense Regiment
- Ò Air Defense Brigade

MILITARY UNITS Marker Styles - All Categories

- ◌ Air Defense Division
- ◌ Anti-Tank Helicopter Squad
- ◌ Anti-Tank Helicopter Section
- ◌ Anti-Tank Helicopter Platoon
- × Anti-Tank Helicopter Company/Troop
- ∅ Anti-Tank Helicopter Battalion
- ◌ Anti-Tank Helicopter Regiment
- ◌ Anti-Tank Helicopter Brigade
- ◌ Anti-Tank Helicopter Division
- ◌ Anti-Tank Helicopter Corps
- Ÿ Anti-Tank Helicopter Army
- ▮ Anti-Tank Aircraft (Fixed Wing) Squad
- ▮ Anti-Tank Aircraft (Fixed Wing) Section
- à Anti-Tank Aircraft (Fixed Wing) Platoon
- á Anti-Tank Aircraft (Fixed Wing) Company
- â Anti-Tank Aircraft (Fixed Wing) Battalion
- ã Anti-Tank Aircraft (Fixed Wing) Regiment
- ä Anti-Tank Aircraft (Fixed Wing) Brigade
- å Anti-Tank Aircraft (Fixed Wing) Division
- æ Anti-Tank Aircraft (Fixed Wing) Corp
- ç Anti-Tank Aircraft (Fixed Wing) Army
- è Motorized Squad
- é Motorized Section
- ê Motorized Platoon
- ë Motorized Company
- ì Motorized Battalion
- í Motorized Regiment
- î Motorized Brigade
- ï Motorized Division
- ◌ Missile (surf-surf) Squad
- ◌ Missile (surf-surf) Section
- ◌ Missile (surf-surf) Platoon
- ◌ Missile (surf-surf) Battery
- ◌ Missile (surf-surf) Battalion
- ◌ Missile (surf-surf) Regiment
- ◌ Missile (surf-surf) Brigade

MILITARY UNITS Marker Styles - All Categories

- ÷ Missile (surf-surf) Division
- ! Airborne Squad
- " Airborne Section
- # Airborne Platoon
- \$ Airborne Company
- % Airborne Battalion
- & Airborne Regiment
- ' Airborne Brigade
- (Airborne Division
-) Airborne Corps
- * Air Force Division
- + Air Force Regiment
- , Air Force Fixed Wing Squadron
- Marine Air Control Group
- . Marine Fighter Attack Squadron
- / Marine Fighter Squadron
- Marine Medium Helicopter Squadron
- 1 Marine Air Control Group Squadron
- 2 Marine Wing Communications Squadron
- 3 Quartermaster Squad
- 4 Quartermaster Section
- 5 Quartermaster Platoon
- 6 Quartermaster Company
- 7 Quartermaster Battalion
- 8 Quartermaster Regiment
- 9 Quartermaster Brigade
- : Quartermaster Division
- ; Headquarters Support Squad
- < Headquarters Support Section
- = Headquarters Support Platoon
- > Headquarters Support Company
- ? Headquarters Support Battalion
- @ Headquarters Support Regiment
- A Headquarters Support Brigade
- B Headquarters Support Division
- C Headquarters Support Corps

MILITARY UNITS Marker Styles - All Categories

- ÷ Missile (surf-surf) Division
- ! Airborne Squad
- " Airborne Section
- # Airborne Platoon
- \$ Airborne Company
- % Airborne Battalion
- & Airborne Regiment
- ' Airborne Brigade
- (Airborne Division
-) Airborne Corps
- * Air Force Division
- + Air Force Regiment
- , Air Force Fixed Wing Squadron
- Marine Air Control Group
- . Marine Fighter Attack Squadron
- / Marine Fighter Squadron
- Marine Medium Helicopter Squadron
- 1 Marine Air Control Group Squadron
- 2 Marine Wing Communications Squadron
- 3 Quartermaster Squad
- 4 Quartermaster Section
- 5 Quartermaster Platoon
- 6 Quartermaster Company
- 7 Quartermaster Battalion
- 8 Quartermaster Regiment
- 9 Quartermaster Brigade
- : Quartermaster Division
- ; Headquarters Support Squad
- < Headquarters Support Section
- = Headquarters Support Platoon
- > Headquarters Support Company
- ? Headquarters Support Battalion
- @ Headquarters Support Regiment
- A Headquarters Support Brigade
- B Headquarters Support Division
- C Headquarters Support Corps

MILITARY UNITS Marker Styles - All Categories

- i Military Police Company
- j Military Police Battalion
- k Military Police Regiment
- l Military Police Brigade
- m Military Police Division
- n Meteorology Squad
- o Meteorology Section
- p Meteorology Platoon
- q Meteorology Company
- r Meteorology Battalion
- s Meteorology Regiment
- t Meteorology Brigade
- u Meteorology Division
- v Maintenance/Supply Squad
- w Maintenance/Supply Section
- x Maintenance/Supply Platoon
- y Maintenance/Supply Company
- z Maintenance/Supply Battalion
- { Maintenance/Supply Regiment
- | Maintenance/Supply Brigade
- } Maintenance/Supply Division
- i Rocket Artillery Squad
- Ⓢ Rocket Artillery Section
- £ Rocket Artillery Platoon
- ⊠ Rocket Artillery Battery
- ¥ Rocket Artillery Battalion
- ! Rocket Artillery Regiment
- § Rocket Artillery Brigade
- ⋯ Rocket Artillery Division
- © Sound Ranging Squad
- ª Sound Ranging Section
- « Sound Ranging Platoon
- ↪ Sound Ranging Company
- Ⓜ Sound Ranging Battalion
- ® Sound Ranging Regiment
- ˆ Sound Ranging Brigade

MILITARY UNITS Marker Styles - All Categories

- Sound Ranging Division
- 1 Support Squad
- Support Section
- » Support Platoon
- ¼ Support Company
- ½ Support Battalion
- ¾ Support Regiment
- ⤵ Support Brigade
- ⤵ Support Division
- ⤵ MLRS Medium
- ⤵ MLRS Heavy
- ⤵ Short Range Air Defense Missile
- ⤵ Intermediate Range Air Defense Missile
- ⤵ Long Range Air Defense Missile
- ⤵ Missile Ammunition
- ⤵ Intermediate Range Missile Ammunition
- ⤵ Long Range Range Missile Ammunition
- ⤵ Amphibious Vehicle
- ⤵ Armored Personnel Carrier
- ⤵ Earth Mover
- ⤵ Bridge Construction Vehicle
- ⤵ Armored Infantry
- ⤵ MICV/IFV
- ⤵ Unprotected Ship
- ⤵ Construction Cross-Country Wheeled Vehicle
- ⤵ Construction Tracked Vehicle
- ⤵ Light Tank
- ⤵ Medium Tank
- ⤵ Heavy Tank
- ⤵ Control Point
- × Forward Line of Troops/FEBA
- ⊘ Forward Line of Troops/FEBA
- ⤵ Enemy Front Line
- ⤵ Decontamination Facility
- ⤵ Rocket Ammunition Facility
- ⤵ Chemical Storage

MILITARY UNITS Marker Styles - All Categories

- Ÿ Nuclear Storage
- ▢ Civil Affairs Facility
- β Graves Services
- à Maintenance Management Center
- á Cannibalization Center
- â Civilian Facility
- ã Point of Departure
- ä Check Point
- å Passage Point
- æ Air Control Check Point
- ç Communications Check Point
- è Air Control Point
- ! Air Defense Squad
- " Air Defense Section
- # Air Defense Platoon
- \$ Air Defense Battery
- % Air Defense Battalion
- & Air Defense Regiment
- ' Air Defense Brigade
- (Aviation, Rotary Wing Squad
-) Aviation, Rotary Wing Section
- * Aviation, Rotary Wing Platoon
- + Aviation, Rotary Wing Company
- , Aviation, Rotary Wing Battalion
- Aviation, Rotary Wing Regiment
- . Helicopter Squad
- / Helicopter Section
- Helicopter Platoon
- 1 Helicopter Company
- 2 Helicopter Battalion
- 3 Helicopter Regiment
- 4 Attack Helicopter Squad
- 5 Attack Helicopter Section
- 6 Attack Helicopter Platoon
- 7 Attack Helicopter Company
- 8 Attack Helicopter Battalion

MILITARY UNITS Marker Styles - All Categories

- 9 Attack Helicopter Regiment
- : Air Defense Missile Squad
- ; Air Defense Missile Section
- < Air Defense Missile Platoon
- = Air Defense Missile Battery
- > Air Defense Missile Battalion
- ? Air Defense Missile Regiment
- @ Air Defense Missile Brigade
- A Air Defense Missile Division
- B Air Defense Missile Corps
- C Special Forces Squad
- D Special Forces Section
- E Special Forces Platoon
- F Special Forces Company
- G Special Forces Battalion
- H Special Forces Regiment
- I SAM Squad
- J SAM Section
- K SAM Platoon
- L SAM Battery
- M SAM Battalion
- N SAM Regiment
- O SAM Brigade
- W Ordnance Squad
- X Ordnance Section
- Y Ordnance Platoon
- Z Ordnance Company
- [Ordnance Battalion
- \ Ordnance Regiment
-] Ordnance Brigade
- e Electronic Warfare Squad
- f Electronic Warfare Section
- g Electronic Warfare Platoon
- h Electronic Warfare Company
- i Electronic Warfare Battalion
- j Electronic Warfare Regiment

MILITARY UNITS Marker Styles - All Categories

- K Electronic Warfare Brigade
- l Food Facility
- m Quartermaster
- n Aviation POL Facility
- O Helicopter POL Facility
- p POL Facility
- q Solid Fuel
- r Engineering Facility
- S Ammunition Facility
- t Air Defense Ammunition Facility
- U Aviation Ammunition Facility
- V Helicopter Ammunition Facility
- W Artillery Ammunition Facility
- X Chemical Storage
- y Engineering Munitions Storage
- Z Nuclear Storage
- { Rocket Munitions Storage
- | Infantry Munitions
- } Tank Munitions
- j Personnel
- Ⓞ MilRed 01.01
- £ Medical Facility
- ⊠ Spare Parts
- ! Depot
- .. Hospital
- ⓐ Datum Reference Point
- ⏪ Topo/Survey/Map Depot
- ↪ Traffic Control Post
- ⊖ Water Facility
- ! Unit
- " Headquarters unit
- # Logistics/Admin Installation
- \$ Theater
- % Corps
- & Supply unit
- ' Squad

MILITARY UNITS Marker Styles - All Categories

- (Section
-) Platoon/Detachment
- * Company
- + Battalion
- , Regiment
- Brigade
- . Division
- / Corps
- Army
- 1 Infantry
- 2 Mechanized Infantry
- 3 Armor
- 4 Infantry Squad
- 5 Infantry Section
- 6 Infantry Platoon
- 7 Infantry Company
- 8 Infantry Battalion
- 9 Infantry Regiment
- : Infantry Brigade
- ; Infantry Division
- < Infantry Corps
- = Infantry Army
- > Mechanized Infantry Squad
- ? Mechanized Infantry Section
- @ Mechanized Infantry Platoon
- A Mechanized Infantry Company
- B Mechanized Infantry Battalion
- C Mechanized Infantry Regiment
- D Mechanized Infantry Brigade
- E Mechanized Infantry Division
- F Mechanized Infantry Corps
- G Mechanized Infantry Army
- H Armor Squad
- I Armor Section
- J Armor Platoon
- K Armor Company

MILITARY UNITS Marker Styles - All Categories

- L Armor Battalion
- M Armor Regiment
- N Armor Brigade
- O Armor Division
- P Armor Corps
- Q Armor Army
- R Armored Cavalry Squad
- S Armored Cavalry Section
- T Armored Cavalry Platoon
- U Armored Cavalry Troop
- V Armored Cavalry Squadron
- W Armored Cavalry Regiment
- X Armored Cavalry Brigade
- Y Armored Cavalry Division
- Z Signal Squad
- [Signal Section
- \ Signal Platoon
-] Signal Company
- ^ Signal Battalion
- _ Signal Regiment
- ` Signal Brigade
- a Signal Division
- b Reconnaissance Squad
- C Reconnaissance Section
- d Reconnaissance Platoon
- e Reconnaissance Company
- f Reconnaissance Battalion
- g Reconnaissance Regiment
- h Reconnaissance Brigade
- i Reconnaissance Division
- j Aviation, Rotary Wing Squad
- k Aviation, Rotary Wing Section
- l Aviation, Rotary Wing Platoon
- m Aviation, Rotary Wing Company/Troop
- n Aviation, Rotary Wing Battalion/Squadron
- O Aviation, Rotary Wing Regiment

MILITARY UNITS Marker Styles - All Categories

- Ⓟ Aviation, Rotary Wing Brigade
- Ⓠ Aviation, Rotary Wing Division
- Ⓡ Aviation, Rotary Wing Corp
- Ⓢ Aviation, Rotary Wing Army
- Ⓣ Helicopter Squad
- Ⓤ Helicopter Section
- Ⓥ Helicopter Platoon
- Ⓦ Helicopter Company/Troop
- Ⓧ Helicopter Battalion/Squadron
- Ⓨ Helicopter Regiment
- Ⓩ Helicopter Brigade
- { Helicopter Division
- Ⓜ Motorized Squad
- Ⓨ Motorized Section
- Ⓦ Motorized Platoon
- Ⓧ Motorized Company
- Ⓨ Motorized Battalion
- Ⓜ Motorized Regiment
- Ⓢ Motorized Brigade
- Ⓜ Motorized Division
- Ⓢ Motorized Corps
- Ⓜ Motorized Army
- Ⓜ Missile (surf-surf) Squad
- Ⓜ Missile (surf-surf) Section
- Ⓜ Missile (surf-surf) Platoon
- Ⓜ Missile (surf-surf) Battery
- Ⓜ Missile (surf-surf) Battalion
- Ⓜ Missile (surf-surf) Regiment
- ± Missile (surf-surf) Brigade
- ² Missile (surf-surf) Division
- ³ Air Defense Missile Squad
- ˆ Air Defense Missile Section
- Ⓜ Air Defense Missile Platoon
- Ⓜ Air Defense Missile Battery
- Air Defense Missile Battalion
- Ⓜ Air Defense Missile Regiment

MILITARY UNITS Marker Styles - All Categories

- 1 Air Defense Missile Brigade
- Air Defense Missile Division
- » Artillery Squad
- $\frac{1}{4}$ Artillery Section
- $\frac{1}{2}$ Artillery Platoon
- $\frac{3}{4}$ Artillery Battery
- ⌵ Artillery Battalion
- À Artillery Regiment
- Á Artillery Brigade
- Â Artillery Division
- Ã Artillery Corps
- Ä Artillery Army
- Å Combat Engineers Squad
- Æ Combat Engineers
- Ç Combat Engineers Platoon
- È Combat Engineers Company
- É Combat Engineers Battalion
- Ê Combat Engineers Regiment
- Ë Combat Engineers Brigade
- Ì Combat Engineers Division
- Í Motorized Infantry Squad
- Î Motorized Infantry Section
- Ï Motorized Infantry Platoon
- Ð Motorized Infantry Company
- Ñ Motorized Infantry Battalion
- Ò Motorized Infantry Regiment
- Ó Motorized Infantry Brigade
- Ô Motorized Infantry Division
- Õ Motorized Infantry Corps
- Ö Motorized Infantry Army
- × Medical Squad
- Ø Medical Section
- Ù Medical Platoon
- Ú Medical Company
- Û Medical Battalion
- Ü Medical Regiment

MILITARY UNITS Marker Styles - All Categories

- Ÿ Medical Brigade
- Ɔ Transportation Supply Squad
- Ɔ Transportation Supply Section
- à Transportation Supply Platoon
- á Transportation Supply Company
- â Transportation Supply Battalion
- ã Transportation Supply Regiment
- ä Transportation Supply Brigade
- å Transportation Supply Division
- æ Bridging Squad
- Ç Bridging Section
- È Bridging Platoon
- É Bridging Company
- Ê Bridging Battalion
- Ë Bridging Regiment
- Ì Bridging Brigade
- Í Bridging Division
- Î Attack Helicopter Squad
- Ï Attack Helicopter Section
- Ï Attack Helicopter Platoon
- Ñ Attack Helicopter Company/Troop
- Ò Attack Helicopter Battalion/Squadron
- Ó Attack Helicopter Regiment
- Ô Attack Helicopter Brigade
- Õ Attack Helicopter Division
- ! NBC Squad
- " NBC Section
- # NBC Platoon
- \$ NBC Company
- % NBC Battalion
- & NBC Regiment
- ' NBC Brigade
- (NBC Division
-) NBC Reconnaissance Squad
- * NBC Reconnaissance Section
- + NBC Reconnaissance Platoon

MILITARY UNITS Marker Styles - All Categories

- , NBC Reconnaissance Company
- NBC Reconnaissance Battalion
- . NBC Reconnaissance Regiment
- / NBC Reconnaissance Brigade
- NBC Reconnaissance Division
- 1 Air Defense Squad
- 2 Air Defense Section
- 3 Air Defense Platoon
- 4 Air Defense Battery
- 5 Air Defense Battalion
- 6 Air Defense Regiment
- 7 Air Defense Brigade
- 8 Air Defense Division
- 9 Anti-Tank Helicopter Squad
- : Anti-Tank Helicopter Section
- ; Anti-Tank Helicopter Platoon
- < Anti-Tank Helicopter Company/Troop
- = Anti-Tank Helicopter Battalion/Squadron
- > Anti-Tank Helicopter Regiment
- ? Anti-Tank Helicopter Brigade
- @ Anti-Tank Helicopter Division
- A Anti-Tank Aircraft (Fixed Wing) Squad
- B Anti-Tank Aircraft (Fixed Wing) Section
- C Anti-Tank Aircraft (Fixed Wing) Platoon
- D Anti-Tank Aircraft (Fixed Wing) Company
- E Anti-Tank Aircraft (Fixed Wing) Battalion
- F Anti-Tank Aircraft (Fixed Wing) Regiment
- G Anti-Tank Aircraft (Fixed Wing) Brigade
- H Anti-Tank Aircraft (Fixed Wing) Division
- I Airborne Squad
- J Airborne Section
- K Airborne Platoon
- L Airborne Company
- M Airborne Battalion
- N Airborne Regiment
- Airborne Brigade

MILITARY UNITS Marker Styles - All Categories

P Airborne Division
Q Airborne Corps
R Air Assault Squad
S Air Assault Section
T Air Assault Platoon
U Air Assault Company
V Air Assault Battalion
W Air Assault Regiment
X Air Assault Brigade
Y Air Assault Division
Z Air Assault Corps
[Anti-Tank Squad
\ Anti-Tank Section
] Anti-Tank Platoon
^ Anti-Tank Company
_ Anti-Tank Battalion
` Anti-Tank Regiment
a Anti-Tank Brigade
b Anti-Tank Division
c Engineers, Amphibious Squad
d Engineers, Amphibious Section
e Engineers, Amphibious Platoon
f Engineers, Amphibious Company
g Engineers, Amphibious Battalion
h Engineers, Amphibious Regiment
i Engineers, Amphibious Brigade
j Engineers, Amphibious Division
k Mixed Squad
l Mixed Section
m Mixed Platoon
n Mixed Company
o Mixed Battalion
p Mixed Regiment
q Mixed Brigade
r Mixed Division
S Transportation Squad

MILITARY UNITS Marker Styles - All Categories

- t Transportation Section
- U Transportation Platoon
- V Transportation Company
- W Transportation Battalion
- X Transportation Regiment
- Y Transportation Brigade
- Z Transportation Division
- j Medical Veterinary Squad
- Ⓢ Medical Veterinary Section
- ⓔ Medical Veterinary Platoon
- Ⓜ Medical Veterinary Company
- Ⓝ Medical Veterinary Battalion
- ! Medical Veterinary Regiment
- Ⓢ Medical Veterinary Brigade
- .. Medical Veterinary Division
- © Unmanned Air Reconnaissance Squad
- ^a Unmanned Air Reconnaissance Section
- « Unmanned Air Reconnaissance Platoon
- ↪ Unmanned Air Reconnaissance Troop
- Ⓢ Unmanned Air Reconnaissance Squadron
- ® Unmanned Air Reconnaissance Regiment
- Unmanned Air Reconnaissance Brigade
- ° Unmanned Air Reconnaissance Division
- ± Quartermaster Squad
- ² Quartermaster Section
- ³ Quartermaster Platoon
- ˆ Quartermaster Company
- μ Quartermaster Battalion
- ¶ Quartermaster Regiment
- Quartermaster Brigade
- Ⓢ Quartermaster Division
- ¹ Headquarters Support Squad
- ° Headquarters Support Section
- » Headquarters Support Platoon/Squadron
- ¹/₄ Headquarters Support Company
- ¹/₂ Headquarters Support Battalion

MILITARY UNITS Marker Styles - All Categories

- ¾ Headquarters Support Regiment
- ¿ Headquarters Support Brigade
- À Headquarters Support Division
- Á Headquarters Support Corp
- Â Headquarters Support Army
- Ã Helicopter Reconnaissance Squad
- Ä Helicopter Reconnaissance Section
- Å Helicopter Reconnaissance Platoon
- Æ Helicopter Reconnaissance Company/Troop
- Ç Helicopter Reconnaissance Battalion/Squadron
- È Helicopter Reconnaissance Regiment
- É Helicopter Reconnaissance Brigade
- Ê Helicopter Reconnaissance Division
- Ë Helicopter Reconnaissance Corp
- Ì Helicopter Reconnaissance Army
- Í Amphibious Squad
- Î Amphibious Section
- Ï Amphibious Platoon
- Ð Amphibious Company
- Ñ Amphibious Battalion
- Ò Amphibious Regiment
- Ó Amphibious Brigade
- Ô Amphibious Division
- Õ Amphibious Corps
- Ö Air Force Division
- × Air Force Regiment
- Ø Air Force Fixed Wing Squadron
- Ù Marine Air Control Group
- Ú Marine Fighter Attack Squadron
- Û Marine Fighter Squadron
- Ü Marine Medium Helicopter Squadron
- Ý Marine Observation Squadron
- Þ Marine Air Control Group Squadron
- Ë Marine Wing Communications Squadron
- à Marine All Weather Attack Squadron
- ! Supply Squad

MILITARY UNITS Marker Styles - All Categories

- " Supply Section
- # Supply Platoon
- \$ Supply Company
- % Supply Battalion
- & Supply Regiment
- ' Supply Brigade
- (Supply Division
-) Traffic Regulation Squad
- * Traffic Regulation Section
- + Traffic Regulation Platoon
- , Traffic Regulation Company
- Traffic Regulation Battalion
- . Traffic Regulation Regiment
- / Traffic Regulation Brigade
- O Traffic Regulation Division
- 1 Ordnance Squad
- 2 Ordnance Section
- 3 Ordnance Platoon
- 4 Ordnance Company
- 5 Ordnance Battalion
- 6 Ordnance Regiment
- 7 Ordnance Brigade
- 8 Ordnance Division
- I Decontamination Squad
- J Decontamination Section
- K Decontamination Platoon
- L Decontamination Company
- M Decontamination Battalion
- N Decontamination Regiment
- O Decontamination Brigade
- P Decontamination Division
- Q Light Squad
- R Light Section
- S Light Platoon
- T Light Company
- U Light Battalion

MILITARY UNITS Marker Styles - All Categories

- V Light Regiment
- W Light Brigade
- X Light Division
- Y Maintenance Squad
- Z Maintenance Section
- [Maintenance Platoon
- \ Maintenance Company
-] Maintenance Battalion
- ^ Maintenance Regiment
- _ Maintenance Brigade
- ` Maintenance Division
- a Meteorology Squad
- b Meteorology Section
- C Meteorology Platoon
- d Meteorology Company
- e Meteorology Battalion
- f Meteorology Regiment
- g Meteorology Brigade
- h Military Intelligence Squad
- i Military Intelligence Section
- j Military Intelligence Platoon
- k Military Intelligence Company
- l Military Intelligence Battalion
- m Military Intelligence Regiment
- n Military Intelligence Brigade
- O Military Intelligence Division
- p Military Police Squad
- Q Military Police Section
- r Military Police Platoon
- S Military Police Company
- t Military Police Battalion
- U Military Police Regiment
- V Military Police Brigade
- W Military Police Division
- j Mountain Squad
- Ⓢ Mountain Section

MILITARY UNITS Marker Styles - All Categories

- £ Mountain Platoon
- ⌘ Mountain Company
- ¥ Mountain Battalion
- ! Mountain Regiment
- § Mountain Brigade
- .. Mountain Division
- © Fuel Squad
- ^a Fuel Section
- « Fuel Company
- ↪ Fuel Platoon
- ⚡ Fuel Battalion
- ® Fuel Regiment
- Fuel Brigade
- ° Fuel Division
- ± Psychology Squad
- 2 Psychology Section
- 3 Psychology Platoon
- ^ Psychology Company
- μ Psychology Battalion
- ¶ Psychology Regiment
- Psychology Brigade
- ⋄ Psychology Division
- 1 Ranger Squad
- Ranger Section
- » Ranger Platoon
- ¼ Ranger Company
- ½ Ranger Battalion
- ¾ Ranger Regiment
- ↻ Replacement Holding Squad
- À Replacement Holding Section
- Á Replacement Holding Platoon
- Â Replacement Holding Company
- Ã Replacement Holding Battalion
- Ä Replacement Holding Regiment
- Å Replacement Holding Brigade
- Æ Replacement Holding Division

MILITARY UNITS Marker Styles - All Categories

- Ç Services Squad
- È Services Section
- É Services Platoon
- Ê Services Company
- Ë Services Battalion
- Ì Services Regiment
- Í Services Brigade
- Î Services Division
- Ï Rocket Artillery Squad
- Ð Rocket Artillery Section
- Ñ Rocket Artillery Platoon
- Ò Rocket Artillery Battery
- Ó Rocket Artillery Battalion
- Ô Rocket Artillery Regiment
- Õ Rocket Artillery Brigade
- Ö Rocket Artillery Division
- × Sound Ranging Squad
- Ø Sound Ranging Section
- Ù Sound Ranging Platoon
- Ú Sound Ranging Company
- Û Sound Ranging Battalion
- Ü Sound Ranging Regiment
- Ý Sound Ranging Brigade
- Þ Sound Ranging Division
- Ë Special Forces Squad
- à Special Forces Section
- á Special Forces Platoon
- â Special Forces Company
- ã Special Forces Battalion
- ä Special Forces Regiment
- å Maintenance/Supply Squad
- æ Maintenance/Supply Section
- ç Maintenance/Supply Platoon
- è Maintenance/Supply Company
- é Maintenance/Supply Battalion
- ê Maintenance/Supply Brigade

MILITARY UNITS Marker Styles - All Categories

- è Maintenance/Supply Division
- ì Topographic/Survey Squad
- í Topographic/Survey Section
- î Topographic/Survey Platoon
- ï Topographic/Survey Company
- õ Topographic/Survey Battalion
- ñ Topographic/Survey Regiment
- ö Topographic/Survey Brigade
- ó Topographic/Survey Division
- ! Support Squad
- " Support Section
- # Support Platoon
- \$ Support Company
- % Support Battalion
- & Support Regiment
- ' Support Brigade
- (Support Division
-) Artillery Survey Squad
- * Artillery Survey Section
- + Artillery Survey Platoon
- , Artillery Survey Battery
- Artillery Survey Battalion
- . Artillery Survey Regiment
- / Artillery Survey Brigade
- Adjutant General Squad
- 1 Adjutant General Section
- 2 Adjutant General Platoon
- 3 Adjutant General Company
- 4 Adjutant General Battalion
- 5 Adjutant General Regiment
- 6 Adjutant General Brigade
- 7 Adjutant General Division
- 8 Chemical (Smoke Generator) Squad
- 9 Chemical (Smoke Generator) Section
- : Chemical (Smoke Generator) Platoon
- ; Chemical (Smoke Generator) Company

MILITARY UNITS Marker Styles - All Categories

- < Chemical (Smoke Generator) Battalion
- = Chemical (Smoke Generator) Regiment
- > Chemical (Smoke Generator) Brigade
- ? Chemical (Smoke Generator) Division
- @ Civil Affairs Squad
- A Civil Affairs Section
- B Civil Affairs Platoon
- C Civil Affairs Company
- D Civil Affairs Battalion
- E Civil Affairs Regiment
- F Civil Affairs Brigade
- G Civil Affairs Division
- H Data Processing Squad
- I Data Processing Section
- J Data Processing Platoon
- K Data Processing Company
- L Data Processing Battalion
- M Data Processing Regiment
- N Data Processing Brigade
- O Data Processing Division
- P Dental Squad
- Q Dental Section
- R Dental Platoon
- S Dental Company
- T Dental Battalion
- U Dental Regiment
- V Electronic Warfare Squad
- W Electronic Warfare Section
- X Electronic Warfare Platoon
- Y Electronic Warfare Company
- Z Electronic Warfare Battalion
- [Electronic Warfare Regiment
- \ Electronic Warfare Brigade
-] Pay/Finance Squad
- ^ Pay/Finance Section
- _ Pay/Finance Platoon

MILITARY UNITS Marker Styles - All Categories

- ˘ Pay/Finance Company
- a Pay/Finance Battalion
- b Pay/Finance Regiment
- C Pay/Finance Brigade
- d Helicopter
- e Fixed Wing Transport
- f Helicopter Transport
- g Attack Helicopter
- h Reconnaissance Helicopter
- i Light Transport Aircraft
- j Medium Transport Aircraft
- k Heavy Transport Aircraft
- l Utility Light Helicopter
- m Utility Medium Helicopter
- n Utility Heavy Helicopter
- o UAV, Fixed Wing
- p UAV, Rotary Wing
- q Aircraft
- r Bomber
- S Fighter
- t Reconnaissance Aircraft
- U Amphibious
- V Barge/Boat
- W Towed Vehicle
- X Tracked Vehicle
- Y Wheeled Vehicle
- Z Wheeled Cross Country Vehicle
- { Wheeled/Track Combination Vehicle
 - | Air Assault Helicopter
- } Topo/Survey/Map Depot
- j Maintenance Facility
- Ⓞ Engineering Facility
- £ Food Facility
- ⊠ Quartermaster
- ¥ Aviation POL Facility
- | Helicopter POL Facility

MILITARY UNITS Marker Styles - All Categories

- § POL Facility
- Solid Fuel
- © Ammunition Facility
- ^a Air Defense Ammunition Facility
- « Personnel Facility
- Air Defense Facility
- ⊕ Medical Facility
- ® Spare Parts Depot
- Aviation Ammunition Facility
- ° Helicopter Ammunition Facility
- ± Artillery Ammunition Facility
- ² Engineering Munitions Facility
- ³ Infantry Munitions Storage
- ˘ Tank Munitions Storage
- ‖ Air Defense Gun Light
- ¶ Air Defense Gun Medium
- Air Defense Gun Heavy
- ˙ Anti-Tank Weapon Light
- ¹ Anti-Tank Weapon Medium
- º Anti-Tank Weapon Heavy
- » Light Self Propelled Anti-Tank Missile
- ¼ Medium Self Propelled Anti-Tank Missile
- ½ Heavy Self Propelled Anti-Tank Missile
- ¾ Light Anti-Tank Rocket Launcher
- ı Medium Anti-Tank Rocket Launcher
- À Heavy Anti-Tank Rocket Launcher
- Á Flame Thrower
- Â Flame Thrower, Vehicle Mounted
- Ã Self Propelled Air Defense Gun, Light
- Ä Self Propelled Air Defense Gun, Medium
- Å Self Propelled Air Defense Gun, Heavy
- Æ Light Anti-Tank Gun
- Ç Medium Anti-Tank Gun
- È Heavy Anti-Tank Gun
- É Light Howitzer
- Ê Medium Howitzer

MILITARY UNITS Marker Styles - All Categories

- È Heavy Howitzer
- Ì Light Rifle/Automatic Weapon
- Í Medium Rifle/Automatic Weapon
- Î Heavy Rifle/Automatic Weapon
- Ï Mortar Light
- Ð Mortar Medium
- Ñ Mortar Heavy
- Ò Multiple Rocket Launcher Light
- Ó Multiple Rocket Launcher Medium
- Ô Multiple Rocket Launcher Heavy
- Õ Air Defense Missile
- Ö Intermediate Range Air Defense Missile
- × Long Range Air Defense Missile
- Ø Short Range Surface-Surface Missile Ammunition
- Ù Medium Range Surface-Surface Missile Ammunition
- Ú Long Range Surface-Surface Missile Ammunition
- Û Amphibious Vehicle
- Ü Armored Personnel Carrier
- Ý Earth Mover
- Þ Bridge Construction Vehicle
- Ë Armored Infantry
- à MICV/IFV
- á Unprotected Ship
- â Construction Cross-Country Wheeled Vehicle
- ã Construction Tracked Vehicle
- ä Light Tank
- å Medium Tank
- æ Heavy Tank
- ç Control Point
- è Forward Line of Troops/FEBA
- é Forward Line of Troops/FEBA
- ê Enemy Front Line
- ë Decontamination Facility
- ì Rocket Ammunition Facility
- í Chemical Storage
- î Nuclear Storage

MILITARY UNITS Marker Styles - All Categories

- İ Civil Affairs Facility
- Ï Graves Services
- Ñ Maintenance Management Center
- Ò Cannibalization Center
- Ó Civilian Facility
- ô Point of Departure
- õ Check Point
- ö Passage Point
- ÷ Air Control Check Point
- Ø Communications Check Point
- Ù Air Control Point
- Ú Depot
- Û Hospital
- Ü Traffic Control Post
- Ý Public Water Facility
- þ MilSym 04.02
- ! MilSym 04.03
- " Air Rally Point
- # MilSym 04.04
- \$ ATP Munitions
- % Howitzer
- & Recoilless Rifle, Heavy
- ' Tracked Howitzer, Medium
- (Datum reference Point
-) Completed Anti-tank Minefield
- * Completed Anti-tank Minefield
- + Bridge
- Ferry
- Route, one way traffic
- Reconnaissance Axis
- / Bridge
- 0 Cleared Lane
- 1 Raft Site
- 2 Air Mobile Axis of Advance
- 3 Air Mobile Axis of Advance
- 4 Fighter Axis of Advance

MILITARY UNITS Marker Styles - All Categories

- 5 Helicopter Axis of Advance
- 6 Attack Helicopter Axis of Advance
- 7 Axis of Advance
- 8 Axis of Advance
- 9 Axis of Advance
- : Axis of Advance
- ; Unit movement
- < Ground Direction Of Attack
- = Ground Direction Of Attack
- > Ground Direction Of Attack
- ? Delay in Direction Of Attack
- @ Delay in Direction Of Attack
- A Delay in Direction Of Attack
- B Direction Of Attack
- C Target
- D Linear Target
- E Rectangular Target
- F Special Weapons Target
- G Abatis
- H Booby Trap
- I Non-explosive Tank Obstacle
- J Trip Wire
- K MilSym 05.01
- L Abatis with Anti-Tank
- M Demolition with Anti-Tank
- N Booby Trapped
- O MilSym 05.01
- P MilSym 05.02
- Q MilSym 05.03
- R Mine, Anti-personnel
- S Mine, Anti-Tank
- T Mine, Anti-tank with anti-handling device
- U Mine, Directional
- V Mine Cluster
- W Mine, Type Unspecified
- X Planned Minefield

MILITARY UNITS Marker Styles - All Categories

- Y Completed Minefield
- Z Fire Team
- [Grenade Launcher
- \ Landing Vehicle, Tracked Engineering
-] Landing Vehicle, Tracked Personnel
- ^ Landing Vehicle, Tracked Recovery
- _ Sensor
- ` Radio Relay Sensor
- a Radio Sensor
- b Tracked Sensor Vehicle
- c Radio Intercept Monitoring Sensor
- d Bi-directional Sensor
- e Sensors Cluster
- f Aviation Direction of Attack
- g Planned Aviation Direction of Attack
- h Aviation Direction of Attack
- i Aviation Direction of Attack

MILITARY UNITS Fill Styles - All Categories

	Unknown
	Unknown, Pending 2
	Friendly
	Hostile
	Hostile, S, J, Faker 2
	Neutral 1
	Neutral 3
	Weather 3
	Weather 4
	Area

MILITARY UNITS Colors Styles - All Categories

	Unknown
	Unknown, Pending 2
	Friendly
	Hostile
	Hostile, S, J, Faker 2
	Neutral 1
	Neutral 3
	Weather 3
	Weather 4
	Area
	Blue

MILITARY UNITS Fill Styles - All Categories

	Unknown
	Unknown, Pending 2
	Friendly
	Hostile
	Hostile, S, J, Faker 2
	Neutral 1
	Neutral 3
	Weather 3
	Weather 4
	Area

MILITARY UNITS Colors Styles - All Categories

	Unknown
	Unknown, Pending 2
	Friendly
	Hostile
	Hostile, S, J, Faker 2
	Neutral 1
	Neutral 3
	Weather 3
	Weather 4
	Area
	Blue

MINING Marker Styles - All Categories

○ Drill hole for mineral explore	▽ Mining 19
➤ Inclined adit - entry	⊕ Mining 20
➤ Inclined adit - no access	⌘ Mining 21
= Portal	(Mining 22
» Vertical mine shaft) Mining 23
½ Vertical mine abandoned	● Mining 24
∩ Inclined mine shaft	! Mine
¾ Inclined mine - abandoned	# Surface mine
× Prospect	" Underground mine
× Sand pit	(Beneficial operation
× Sand pit - abandoned	1 Processing operation
× Open pit	\$ Integrated operation
× Open pit - abandoned	% Secondary operation
∩ Mine shaft - above and below level	3 Consumer operations
¼ Inclined mine shaft	⊕ Abrasives, manufactured
¹ Raise or foot of winze	4 Alumina
° Winze or head of raise	∣ Aluminum
⊙ Water injection well	5 Aluminum oxide, fused
● Mining 01	6 Antimony
† Mining 02	§ Arsenic
▼ Mining 03	7 Asbestos
× Mining 04	8 Barite
◻ Mining 05	9 Bauxite
▼ Mining 06	∴ Beryllium
▲ Mining 07	© Bismuth
◐ Mining 08	^a Boron
// Mining 09	« Bromine
⊗ Mining 10	→ Calcium
⊗ Mining 11	Cd Cadmium
△ Mining 12	: Cement
▲ Mining 13	® Cesium
● Mining 14	- Chromium
▣ Mining 15	; Clays
⊕ Mining 16	< Ball clay
∕ Mining 17	= Bentonite
∕ Mining 18	> Common clay

MINING Marker Styles - All Categories

? Fire clay	T Mullite
@ Fuller's earth	U Nepheline syenite
A Kaolin	V Wollastonite
° Cobalt	∩ Nickel
± Copper	Å Niobium (Columbium)
B Corundum	Á Nitrogen
C Diamond	W Olivine
D Diatomite	X Peat
E Explosives	Y Perlite
F Feldspar	Z Phosphate rock
G Ferroalloys	[Platinum-group metals
H Fluorspar	\ Potash
² Gallium] Pumice
I Garnet	^ Pyrophyllite
J Gemstones	— Quartz crystal
³ Germanium	` Rare earths
˘ Gold	Ã Rhenium
K Graphite	Ä Rubidium
L Gypsum	a Salt
μ Hafnium	b Sand and gravel, construction
¶ Indium	c Sand and gravel, industrial
· Iodine	Å Scandium
˘ Iron	Ä Selenium
M Iron ore	d Silica
N Iron oxide pigments	Æ Silicon
O Iron and steel slag	e Silicon carbide
P Kyanite	Ç Silver
¹ Lead	f Soda ash (Sodium carbonate)
Q Lime	g Sodium sulfate
° Lithium	h Staurolite
» Magnesium	i Steel
R Magnesium compounds	j Stone, crushed
¹ / ₄ Manganese	k Calcium carbonate (Limestone)
¹ / ₂ Mercury	l Dolomite
S Mica	m Marble
³ / ₄ Molybdenum	n Calcareous marl








MINING Marker Styles - All Categories

- Shell
- ␣ Granite
- Ⓚ Traprock
- Ⓡ Sandstone
- Ⓢ Quartzite
- Ⓣ Slate
- Ⓤ Volcanic cinder
- ∨ Scoria
- Ⓦ Stone, dimension
- È Strontium
- É Sulfur
- × Talc
- Ê Tantalum
- Ë Tellurium
- Ì Thallium
- Í Thorium
- Î Tin
- Ï Titanium
- ÿ Ilmenite
- ℤ Rutile
- { Titanium pigment
- | Titanium metal
- } Tripoli
- Ð Tungsten
- Ñ Uranium
- Ò Vanadium
- ı Vermiculite
- Ó Yttrium
- Ê Zeolites
- ⌘ Zinc
- ¥ Zirconium
































































MINING Colors Styles - All Categories

 Ore 1	 Oligocene
 Ore 2	 Pleistocene
 Ore 3	 Pleistocene to Low Holocene 1
 Ore 4	 Pleistocene to Low Holocene 2
 Ore 5	 Pleistocene to Low Holocene 3
 Ore 6	 Precambrian
 E.Proterozoic 1	 Upper and Mid Permian 1
 E.Proterozoic 2	 Upper and Mid Permian 2
 E.Proterozoic 3	 Upper Cretaceous 1
 Holocene	 Upper Cretaceous 2
 Lower Permian 1	 Upper Cretaceous 3
 Lower Permian 2	 Upper Cretaceous 4
 Mid Jurassic 1	 Upper Cretaceous 5
 Mid Jurassic 2	 Upper Jurassic
 Mid Jurassic 3	 Upper Miocene to Mid Pleistocene 1
 Mid Pleistocene 1	 Upper Miocene to Mid Pleistocene 2
 Mid Pleistocene 2	 Upper Miocene to Mid Pleistocene 3
 Mid Proterozoic 1	 Upper Miocene to Pliocene
 Mid Proterozoic 2	 Upper Permian 1
 Mid-Low Triassic	 Upper Permian 2
 Mississippian	 Upper Pleistocene to Holocene 1
































































MINING Colors Styles - All Categories

-  Upper Pleistocene to Holocene 2
-  Upper Pleistocene to Holocene 3
-  Upper Pleistocene to Holocene 4
-  Upper Triassic 1
-  Upper Triassic 2
-  Uppermost Pleistocene to L. Holocene
-  Pit Black
































































MSEXP258 Colors Styles - All Categories

 128,0,0	 255,124,128	 0,0,0
 0,128,0	 255,80,80	 0,0,51
 128,128,0	 214,0,147	 0,0,102
 0,0,128	 204,236,255	 0,0,153
 128,0,128	 239,214,198	 0,0,204
 0,128,128	 231,231,214	 0,0,255
 192,192,192	 173,269,144	 0,51,0
 192,220,192	 95,95,95	 0,51,51
 166,202,240	 119,119,119	 0,51,102
 4,4,4	 134,134,134	 0,51,153
 8,8,8	 150,150,150	 0,51,204
 12,12,12	 178,178,178	 0,51,255
 17,17,17	 215,215,215	 0,102,0
 22,22,22	 221,221,221	 0,102,51
 28,28,28	 227,227,227	 0,102,102
 34,34,34	 234,234,234	 0,102,153
 41,41,41	 241,241,241	 0,102,204
 85,85,85	 248,248,248	 0,102,255
 77,77,77	 255,251,240	 0,153,0
 66,66,66	 160,160,164	 0,153,51
 57,57,57	 128,128,128	 0,153,102
































































MSEXP258 Colors Styles - All Categories

 0,153,153	 51,51,0	 51,204,153
 0,153,204	 51,51,51	 51,204,204
 0,153,255	 51,51,102	 51,204,255
 0,204,0	 51,51,153	 51,255,0
 0,204,51	 51,51,204	 51,255,51
 0,204,102	 51,51,255	 51,255,102
 0,204,153	 51,102,0	 51,255,153
 0,204,204	 51,102,51	 51,255,204
 0,204,255	 51,102,102	 51,255,255
 0,255,0	 51,102,153	 102,0,0
 0,255,51	 51,102,204	 102,0,51
 0,255,102	 51,102,255	 102,0,102
 0,255,153	 51,153,0	 102,0,153
 0,255,204	 51,153,51	 102,0,204
 0,255,255	 51,153,102	 102,0,255
 51,0,0	 51,153,153	 102,51,0
 51,0,51	 51,153,204	 102,51,51
 51,0,102	 51,153,255	 102,51,102
 51,0,153	 51,204,0	 102,51,153
 51,0,204	 51,204,51	 102,51,204
 51,0,255	 51,204,102	 102,51,255







MSEXP258 Colors Styles - All Categories

 102,102,0	 102,153,204	 153,51,51
 102,102,51	 102,153,255	 153,51,102
 102,102,102	 102,204,0	 153,51,153
 102,102,153	 102,204,51	 153,51,204
 102,102,204	 102,204,102	 153,51,255
 255,204,51	 102,204,153	 153,102,0
 255,204,102	 102,204,204	 153,102,51
 255,204,153	 102,204,255	 153,102,102
 255,204,204	 102,255,0	 153,102,153
 255,204,255	 102,255,51	 153,102,204
 255,255,0	 102,255,102	 153,102,255
 255,255,51	 102,255,153	 153,153,0
 255,255,102	 102,255,204	 153,153,51
 255,255,153	 102,255,255	 153,153,102
 255,255,204	 153,0,0	 153,153,153
 255,255,255	 153,0,51	 153,153,204
 102,102,255	 153,0,102	 153,153,255
 102,153,0	 153,0,153	 153,204,0
 102,153,51	 153,0,204	 153,204,51
 102,153,102	 153,0,255	 153,204,102
 102,153,153	 153,51,0	 153,204,153

MSEXP258 Colors Styles - All Categories


 153,204,204	 204,102,51	 204,255,204
 153,204,255	 204,102,102	 204,255,255
 153,255,0	 204,102,153	 255,0,0
 153,255,51	 204,102,204	 255,0,51
 153,255,102	 204,102,255	 255,0,102
 153,255,153	 204,153,0	 255,0,153
 153,255,204	 204,153,51	 255,0,204
 153,255,255	 204,153,102	 255,0,255
 204,0,0	 204,153,153	 255,51,0
 204,0,51	 204,153,204	 255,51,51
 204,0,102	 204,153,255	 255,51,102
 204,0,153	 204,204,0	 255,51,153
 204,0,204	 204,204,51	 255,51,204
 204,0,255	 204,204,102	 255,51,255
 204,51,0	 204,204,153	 255,102,0
 204,51,51	 204,204,204	 255,102,51
 204,51,102	 204,204,255	 255,102,102
 204,51,153	 204,255,0	 255,102,153
 204,51,204	 204,255,51	 255,102,204
 204,51,255	 204,255,102	 255,102,255
 204,102,0	 204,255,153	 255,153,0


MSEXP258 Colors Styles - All Categories

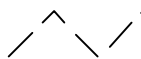
	255,153,51
	255,153,102
	255,153,153
	255,153,204
	255,153,255
	255,204,0


ORDNANCE SURVEY Line Styles - All Categories

 Building outline

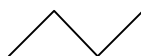
 Building outline (overhead)

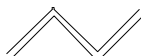
 Civil parish or community boundary

 District, LB or UA boundary

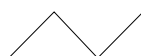
 County boundary

 Electoral division or ward boundary


 Railway (narrow gauge)


 Railway (standard gauge)

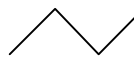
 Road (public) edge of metalling

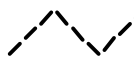
 General line or minor building detail

ORDNANCE SURVEY Line Styles - All Categories

 General ground level or minor overhead detail

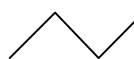
 Underground detail or course of antiquity


 Vegetation or landform limit (suppressed)

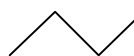
 Vegetation or landform limit


 Overhead detail

 Minor line detail

 Water detail

 Mean high water (springs)

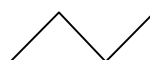
 Mean low water (springs)

 European, parliamentary or assembly

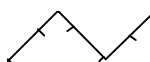
ORDNANCE SURVEY Line Styles - All Categories

 Road centreline

 Top of slope

 Bottom of slope, bottom of cliff

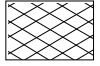
 Ridge or rock line

 Top of cliff

ORDNANCE SURVEY Marker Styles - All Categories

- § Boundary post or stone
- U Boundary half mereing symbol
- Q Triangulation point
- A Bench mark
- E Spot height
- N Pylon
- \$ Point feature
- G Flow arrow
- V Roofed building indicator
- + Glasshouse indicator
- C Positioned coniferous tree
- L Positioned non-coniferous tree
- B Boulders
- B Boulders, scattered
- C Coniferous trees
- C Coniferous trees, scattered
- D Coppice or osiers
- J Marsh, saltmarsh or reeds
- L Non-coniferous trees
- L Non-coniferous trees, scattered
- M Orchard
- I Heath
- O Rock
- O Rock, scattered
- H Rough grass
- P Scrub
- T Upper level of communication indicator
- # Slope indicator
- & Water indicator
- (Scree
- B Positioned boulder
- W Copyright Symbol

ORDNANCE SURVEY Fill Styles - All Categories



Glass Building

ORDNANCE SURVEY Text Styles - All Categories

AaBbYyZz Footnotes

AaBbYyZz Grid lines

AaBbYyZz Neat line and corner value

AaBbYyZz Marginal names

AaBbYyZz Grid values

AaBbYyZz Road name and number

AaBbYyZz Boundary and administrative information

AaBbYyZz House number or building name

AaBbYyZz Miscellaneous name

AaBbYyZz Water feature name


AaBbYyZz Land parcel number

AaBbYyZz Map Title 1

AaBbYyZz Map Title 2

PETROLEUM Line Styles - All Categories

 Gravity Main

 O2 Release Line

 Force Main

 Purge Line

 Distribution Main

 Service Lateral

 Transmission Main

 Alternate Main

 Service Line

 Fire Service

 Siphon

 Stub Out

 Undetermined Source

PETROLEUM Marker Styles - All Categories

- " Drill hole
- ^a Dry hole
- ³ Dry hole converted to water well
- ˆ Dry hole converted to injection well
- ∥ Show of oil
- ' Oil well
- Shut-in oil well
- 9 Abandoned oil well
- (Abandoned oil well - converted to water well
- ¶ Abandoned oil well - converted to injection
-) Capped oil well
- + Show of gas
- * Gas well
- ˘ Shut-in gas well
- , Abandoned gas well
- Abandoned gas well - converted to water
- . Abandoned gas well - converted to injection
- / Capped gas well
- 0 Show of oil and gas
- 1 Oil and gas well
- ¹ Shut-in oil and gas well
- 2 Abandoned oil and gas well
- 4 Capped oil and gas well
- 3 Abandoned well - converted to water well
- 5 Capped oil and gas well
- 6 Abandoned well - converted to water well
- 7 Abandoned well - converted to injection well
- 8 Saltwater-disposal well
- R Water-injection well
- ° Water-input well
- Z Hazardous-waste site
- ⌈ Hazardous-waste site shows SL flow direction
- Ã Hazardous-waste site CU Activities Completed
- ! Inactive (closed) hazardous - waste site
- ▼ Hazardous-waste site - CU activities in progress
- ▼ Active (operating) hazardous-waste site

PETROLEUM Marker Styles - All Categories

- S Dry hole converted to water well
- T Injection Well, Abandoned 1
- U Injection Well, Abandoned 2
- V Injection Well, Abandoned 3
- Y Well Production Suspended
- \ D & AB
- ⊘ Bottom Hole, Plugged & Abandoned
- ⊙ Converted Injection Well, Abandoned
- ı D & AG
- ³ Dry Hole, 2
- ˘ Dry hole converted to injection well, 2
- ┌ Well, Shut-In
- ⌒ Gas Well, Abandoned
- ı̇ ABDG
- ⊚ Well, Abandoned Location
- » Well, Abandoned for Content
- « Well, Abandoned for Technical Reasons
- [Well, Abandoned and Plugged
- ⊖ Well, Show of Gas
- X Well, Significant Show of Gas
- N Abandoned Location
- \$ Well, Temporarily Suspended 1
- P Abandoned, Shut-In
- ! Proposed Well Location Tight
- ® Well, Temporarily Suspended 2
- Water Well, 1
- ° Water Well, 2
- Ⓟ Well Point
- ± Well, Temporarily Suspended 3
- Z Abandoned Oil & Condensate Well
- ^ Oil & Condensate Well
- Oil & Distillate Well, Dry
- ˘ Distillate Well, Show of Gas
- Ⓛ Gas & Condensate Well 1
- ƒ Distillate Well, Injection
- g Gas & Condensate Well 2

PETROLEUM Marker Styles - All Categories

- h DO & G
- k D & AO
- ¥ O & G
- 1 Oil & Gas Producer
- C Shut-In, Suspended or Idle Producing Oil & Gas
-] Oil & Gas, 1
- K Oil & Gas, 2
- L Oil & Gas, 3
- M Oil Well, Plugged & Abandoned
- j Show of Oil
- l Oil Well, Junked
- © Oil Well, Junked & Abandoned
- ↵ Oil Well, Gas Show 1
- ↶ Oil Well, Gas Show 2
- ≡ Well, dual pipe
- ⊖ LPG Well
- ⊘ LPG Well, Label
- ℓ Pipeline Join 1
- f Pipeline Join 2
- g Pipeline Join 3
- h Pipeline Join 4
- i Oil Droplet
- j Oil Droplet, Half Filled
- Drill hole for mineral exploration
- Inclined adit, tunnel entry
- Inclined adit, Inaccessible
- = Portal
- » Vertical Mine Shaft
- ½ Vertical Mine Shaft, Abandoned
- ↷ Inclined Mine Shaft
- ¾ Inclined Mine Shaft, Abandoned
- × Prospect (pit or small open cut)
- × Sand, gravel, clay, or placer pit
- × Sand, gravel, clay, or placer pit, Abandoned
- × Open pit, quarry or glory hole
- × Open pit, quarry or glory hole, Abandoned




PETROLEUM Marker Styles - All Categories

- ◌ Raise or winze extending through level
- ¼ Inclined Mine Shaft-Above and below level
- Raise or foot of winze
- ° Winze or head of raise
- x1
- † x2
- ⊙ x3
- ⊕ x4
- × x5
- x6
- ▼ x7
- ▲ x8
- ◐ x9
- ▩ x10
- ⌵ x11
- ⌶ x12
- △ x13
- ▲ x14
- x15
- ▣ x16
- ⊕ x17
- ∕ x18
- ∕ x19
- ▽ x20
- ⊙ x21
- ⌵ x22
- F x23
- G x24
- # Abandoned - Injector
- \$ Plugged & Abandoned Gas Shows
- \$ Plugged & Abandoned Dry Well + Gas Shows
- % Abandoned - Oil Shows
- & Junked Water Well
- ⌵ Junked Oil & Gas Well
- * Non-Plottable Deviated Hole
- + Converted Oil Producer to Steam Injection Abn

PETROLEUM Marker Styles - All Categories

- ⌋ Abandoned Oil Producer Converted to Water Well
- . Observation Well-Steam
- / Converted Oil Producer to Water Injection - Abn
- ① Suspended Gas Injector
- 3 Geothermal Well
- B Suspended Dry Well
- 4 Gas Injection Well
- 5 Air Injection Well
- 6 Steam Injection Well
- U Shut-In, Suspended or Idle Injection Well
- 8 Producing Non-Hydrocarbon Materials, Gases
- 9 Steam Well
- : Junked or Junked and Abandoned
- ! Abandoned Gas Well
- < Core Hole Location
- = Proposed Well Location
- = Unknown
- > Core Hole or Core Test
- = Potash Well
- E Oil & Gas Producer
- = Combination Oil & Abandoned
- = Gas Lift
- 9 Steam Geothermal
- = Geopressure Well
- = CO2 Producer
- @ Abandoned - Gas Injector
- A Plugged & Abandoned Gas Well + Oil Shows
- A Plugged & Abandoned Dry Well + Oil Shows
- B Plugged & Abandoned Well
- J Junked Water Injector + Oil & Gas Shows
- U Junked Gas Well + Oil Shows
- F Converted Water Disposal to Fire Flood Inj.- A
- 6 Converted Oil Producer to Steam Injection
- J Abandoned Gas Storage Well
- K Observation Well Salt Water
- L Converted Oil Producer to Water Disposal - Abnd

PETROLEUM Marker Styles - All Categories

-  Suspended Water Well
-  Suspended Oil & Gas Well
-  Abandoned Propane Injection Well
-  Abandoned Fire Flood Injection Well
-  Abandoned Water Injection Well
-  Suspended
-  Shut-In, Suspended or Idle Water Disposal Well
-  Shut-In Suspended or Idle Water Well
-  Proposed Location
-  Abandoned Gas and Condensate Well
-  Producing Gas Well
-  Abandoned-Dry Hole
 - = New Pool Wildcat
 - = Shallower Pool Test
 - = Suspended Well
 - = Oil Shale
 - = Oil & Gas Shows
 - = Salt Well
 - = Water Injection & Supply Well
 - = Hazardous Waste Disposal - Nuclear
-  Combination Gas & Injection
 - = Coal
-  Plugged & Abandoned Water Well
-  Plugged & Abandoned Gas Well
-  Plugged & Abandoned Dry Well
-  Junked Gas Injector + Oil & Gas Shows
-  Junked Water Injector + Gas Shows
-  Junked Gas Well
-  Converted Oil Producer to Fire Flood Injection
-  Converted Oil Producer to Water Disposal
-  Abandoned Air Storage Well
-  Observation Well Fresh Water
-  Converted Oil Producer to Fire Flood Injection
-  Suspended Water Injection Well
-  Suspended Gas Well + Oil Shows
-  Shut-In,Suspended or Idle Propane Injection Well

PETROLEUM Marker Styles - All Categories

- ff Shut-In,Suspended or Idle Fire Flood Injection Well
- g Shut-In,Suspended or Idle Water Injection Well
- h Proposed Well Gas Injector
- i Shut-In,Susp. or Idle Non-Hydrocarbon Matis Well
- j Shut-In,Suspended or Idle Steam Well
- k Water Disposal Well
- l Producing Gas and Condensate Well
- m Abandoned Oil Well
- n Shut-In Suspended or Idle
- o Water Injector
- = Tight Well
- p Stratigraphic Test
- = Combination Oil & Service
- = Oil Shows
-) Multiple Oil Producer
- = Combination Injection & Service
- = Helium Well
- = Gas Shows
- = CO2 Injector
- o Abandoned - Water Injector
- \$ Plugged & Abandoned Oil Well + Gas Shows
- q Plugged & Abandoned Tight Well
- r Junked Gas Injector + Gas Shows
- s Junked Water Injector + Oil Shows
- t Shut-In, Susp. or Idle Producing Gas&Condensate
- u Converted Oil Producer to Air Injection Abnd.
- v Gas Storage Well
- w Air Storage Well
- x Observation Well - Combustion, Water Flood
- y Converted Oil Producer to Gas Injection Abnd.
- z Suspended Gas Condensate Well
- o Suspended Gas Well
- 1 Propane Injection Well
- 2 Fire Flood Injection Well
- 3 Water Injection Well
- 4 Proposed Well Water Injection

PETROLEUM Marker Styles - All Categories

- ⚡ Abandoned Water Well
- ⋮ Shut-In,Suspended or Idle Service Well
- Ⓢ Service Well (Undifferentiated)
- ⋮ Abandoned Oil and Gas Well
- ⓪ Shut-In, Suspended or Idle Oil Well
- = Surface Location
- = New Field Wildcat
- = Temperature Gradient
- © Service Well or Unclassified
- = Combination Oil & Observation
- = Combination Oil & Dry Hole
- Ⓐ Multiple Oil & Gas Producer
- = Iodine Well
- = Hot Dry Rock
- ⚡ Gas & Condensate Well
- > Awaiting Testing
-) Oil Producer
- ⚡ Plugged & Abandoned Gas Condensate Well
- ⓑ Plugged & Abandoned Oil Well
- 1 Abandoned - Oil & Gas Shows
- ⋮ Junked Gas Injector + Oil Shows
- ⋮ Junked Water Injector
- ⋮ Shut-In, Suspended or Idle Producing Oil & Gas
- Ⓟ Converted Oil Producer to Air Injection
- ⋮ Converted Oil Producer to Water Injection
- ⚡ Abandoned Non-Hydrocarbon Materials Well
- Abandoned Observation Well (UNDIF)
- Junked - Unspecified
- Ⓡ Abandoned Geothermal Well
- ⋮ Suspended Oil Well & Gas
- ⋮ Abandoned Gas Injection Well
- ⓪ Abandoned Air Injection Well
- ⋮ Abandoned Steam Injection Well
- ⓑ Abandoned Injection Well
- Abandoned Steam Well
- Ⓡ Abandoned Struct. or Strat. Test

PETROLEUM Marker Styles - All Categories

- 1 Injection Well (Undifferentiated)
- Ē Producing Oil and Gas Well
- ≠ Producing Oil Well
- ⓑ Proposed Oil Well Location
- Ⓤ Water Disposal
- = Outpost or Extension Test
- = Steam Injection
-) Oil Producer
- Ē Oil, Gas & Condensate
- Ē Multiple Gas Producer
- 1 Injection Well
- Ē Gas Producer
- = Development Well
- 1 Platform Well
- ⓑ Completed Well
- ≠ Plugged & Abandoned Oil & Gas Well
- ⓧ Plugged & Abandoned Dry Well + Oil & Gas Shows
- \$ Abandoned - Gas Shows
- Junked Gas Injector
- ≠ Junked Gas Condensate Well
- ½ Observation Well (Undifferentiated)
- ¾ Converted Oil Producer to Gas Injection
- Ⓤ Abandoned Oil Producer Converted to Gas Storage
- ½ Observation Well - Temperature
- Ⓐ Shut-In,Suspended or Idle Observation Well
- ¾ Suspended - Injector
- ± Shut-In,Suspended or Idle Geothermal Well
- Ⓤ Suspended Oil Well
- 1 Shut-In,Suspended or Idle Gas Injection Well
- Ⓒ Shut-In,Suspended or Idle Air Injection Well
- ⓧ Shut-in,Suspended or Idle Steam Injection Well
- 1 Abandoned Water Disposal Well
- Ⓐ Abandoned Service Well
- Ⓐ Abandoned Core Hole
- Ⓐ Water Well
- Ⓒ Shut-In, Suspended or Idle Gas Well

PETROLEUM Marker Styles - All Categories

- ⌘ Structure or Stratigraphic Test Location
- ⌘ Proposed Well Location Tight
 - = Uranium
 - = Deeper Pool Test
 - = Gas Storage Well
 - ⌘ Oil Injection Well
 - = Observation Well
 - = Oil (Gas Lift)
 - = Hazardous Waste Disposal - Nonnuclear
 - = Combination Gas & Service
- ⌘ Dry Hole
- ⌘ Water Well
 - = Bottom hole Injector Well
 -) Bottom hole Injector After Oil Production
 - E Bottom hole Plugged & Abandoned Gas Producer
 - ⌘ Bottom hole Suspended Gas Injector
 - ! Bottom hole Suspended Gas Producer
 - ⌘ Bottom hole Suspended Dry Well
 - ⌘ Bottom hole Completed Gas Injector + Oil Show
 - ⌘ Bottom hole Completed Water Injector
 - ⌘ Bottom hole Completed Gas Well
 - ⌘ Bottom hole Completed Well
 - ! Bottom hole Plugged & Abandoned Gas Well
 - ⌘ Bottom hole Plugged & Abandoned Dry Well
 - ⌘ Bottom hole Junked Gas Injector
 - ⌘ Bottom hole Junked Gas Condensate Well
 - ⌘ Bottom hole Junked Dry Well + Oil & Gas Shows
 - ⌘ Bottom hole Suspended Gas Injector
 - ! Bottom hole Suspended Gas Well
 - \$ Bottom hole Suspended Well + Gas Shows
- ⌘ Bottom hole Proposed Well Location Tight
 - = Bottom hole Uranium
 - = Bottom hole Deeper Pool Test
 - = Bottom hole Gas Storage Well
 - ⌘ Bottom hole Oil Injection Well
 - = Bottom hole Observation Well

PETROLEUM Marker Styles - All Categories

- = Bottom hole Oil (Gas Lift)
- = Bottom hole Hazardous Waste Disposal - Nonnuclear
- = Bottom hole Combination Gas & Service
- ⊖ Bottom hole Dry Hole
- ⌘ Bottom hole Water Well
- ⊗ Injector After Oil & Gas Production
- Ⓜ Plugged & Abandoned Injection Well
- Ⓢ Plugged & Abandoned Oil Producer + Gas Shows
- Ⓢ Suspended Gas Condensate Producer
- Ⓢ Suspended Oil Shows
- Ⓜ Completed Tight Well
- ⌘ Completed Water Well
- Ⓢ Completed Gas Condensate Well
- Ⓜ Completed Gas Well
-) Oil Producer
- Ⓜ Bottom hole Injector After Gas Condensate Producer
- Ⓢ Bottom hole Plugged & Abandoned Gas Injector
- Ⓜ Bottom hole Plugged & Abandoned Gas Producer
- Ⓢ Bottom hole Suspended Water Injector
- Ⓢ Bottom hole Suspended Oil & Gas Shows
- = Bottom hole Producer Well
- Ⓢ Bottom hole Completed Gas Injector
- Ⓢ Bottom hole Completed Gas Condensate Well
- Ⓢ Bottom hole Completed Oil & Service Well
- Ⓢ Bottom hole Plugged & Abandoned Water Well
- Ⓢ Bottom hole Plugged & Abandoned Oil Well + Gas
- Ⓜ Bottom hole Plugged & Abandoned Tight Well
- Ⓢ Bottom hole Junked Water Well
- Ⓢ Bottom hole Junked Oil & Gas Well
- Ⓢ Bottom hole Junked Dry Well + Gas Shows
- Ⓢ Bottom hole Suspended Water Well
- Ⓢ Bottom hole Suspended Oil Well & Gas
- Ⓢ Bottom hole Suspended Well + Oil Shows
- = Bottom hole Proposed Well Location
- = Bottom hole Unknown
- > Bottom hole Core Hole or Core Test

PETROLEUM Marker Styles - All Categories

- = Bottom hole Potash Well
- ⊞ Bottom hole Oil & Gas Producer
- = Bottom hole Combination Oil & Abandoned
- = Bottom hole Gas Lift
- ? Bottom hole Steam Geothermal
- = Bottom hole Geopressure Well
- = Bottom hole CO2 Producer
- Bottom hole Well
- × Injector After Gas Production + Oil Shows
- ⊞ Plugged & Abandoned Water Injector
- ⊞ Plugged & Abandoned Oil Producer
-) Suspended Oil & Gas Producer
- ⊞ Suspended Oil Producer + Gas Shows
- ⊞ Completed Observation Well
- ⊞ Completed Water Injector + Oil & Gas Shows
- ⊞ Completed Multiple Oil & Gas Well
-) Completed Oil & Service Well
- ⊞ Completed Well
- × Bottom hole Injector After Oil & Gas Production
- ⊞ Bottom hole Plugged & Abandoned Injection Well
- ⊞ Bottom hole Plugged & Abandoned Oil Producer
- # Bottom hole Suspended Gas Condensate Producer
- ⊞ Bottom hole Suspended Oil Shows
- ⊞ Bottom hole Completed Tight Well
- ⊞ Bottom hole Completed Water Well
- ⊞ Bottom hole Completed Multiple Oil & Gas Well
-) Bottom hole Completed Multiple Oil Well
- # Bottom hole Plugged & Abandoned Gas Condensate
- ⊞ Bottom hole Plugged & Abandoned Oil Well
- ⊞ Bottom hole Plugged & Abandoned Well
- [Bottom hole Junked Water Injector + Oil & Gas
- ⊞ Bottom hole Junked Gas Well + Oil Shows
- ⊞ Bottom hole Junked Dry Well + Oil Shows
- ⊞ Bottom hole Suspended Water Injection Well
- Bottom hole Suspended Oil Well
- Bottom hole Suspended

PETROLEUM Marker Styles - All Categories

- = Bottom hole New Pool Wildcat
- = Bottom hole Shallower Pool Test
- = Bottom hole Sulfur Well
- = Bottom hole Oil Shale
- = Bottom hole Oil & Gas Shows
- = Bottom hole Salt Well
- = Bottom hole Water Injection & Supply Well
- = Bottom hole Hazardous Waste Disposal - Nuclear
- ✕ Bottom hole Combination Gas & Injection
- = Bottom hole Coal
-) Well Input from PI
- ✕ Injector After Gas Production
- ⊞ Plugged & Abandoned Gas Condensate Producer
- ⊞ Suspended Unknown Well
- ⊞ Suspended Gas Shows
- ⊞ Suspended Oil Producer
- ⌌ Completed Gas Injector + Oil & Gas Shows
- ⊞ Completed Water Injector + Gas Shows
- ⊞ Completed Oil & Gas Well
- ⊞ Completed Multiple Oil Well
- # Abandoned - Injector
- ✕ Bottom hole Injector After Gas Production + Oil
- ⊞ Bottom hole Plugged & Abandoned Water Injector
- ⊞ Bottom hole Plugged & Abandoned Oil Producer
- ⊞ Bottom hole Suspended Oil & Gas Producer
- ⊞ Bottom hole Suspended Oil Producer + Gas Shows
- ⊞ Bottom hole Completed Observation Well
- ⊞ Bottom hole Completed Water Injector + Oil & Gas Shows
- ⊞ Bottom hole Completed Oil & Gas Well
- ⊞ Bottom hole Completed Oil Well
- ⊞ Bottom hole Plugged & Abandoned Oil & Gas Well
- ⊞ Bottom hole Plugged & Abandoned Dry Well + Oil
- ⌌ Bottom hole Junked Gas Injector + Oil & Gas Shows
- ⊞ Bottom hole Junked Water Injector + Gas Shows
- (Bottom hole Junked Gas Well
- ⊞ Bottom hole Junked Dry Well

PETROLEUM Marker Styles - All Categories

- ⊗ Bottom hole Suspended Gas Condensate Well
- ⊗ Bottom hole Suspended Dry Well
- ⊗ Bottom hole Proposed Well Gas Injector
- ⊗ Bottom hole Water Injector
- = Bottom hole Tight Well
- ∩ Bottom hole Stratigraphic Test
- = Bottom hole Combination Oil & Service
- = Bottom hole Oil Shows
- ⊗ Bottom hole Multiple Oil Producer
-) Bottom hole Combination Injection & Service
-) Bottom hole Helium Well
-) Bottom hole Gas Shows
-) Bottom hole CO2 Injector
- ⊗ Observation - Unspecified
- ⊗ Injector After Oil Production + Gas Shows
-) Plugged & Abandoned Oil & Gas Producer
- ⊗ Suspended Observation Well
-) Suspended Gas Producer + Oil Shows
- ⊗ Suspended Tight Well
- ⊗ Completed Gas Injector + Gas Shows
- ⊗ Completed Water Injector + Oil Shows
- ⊗ Completed Gas Well + Oil Shows
- ⊗ Completed Oil Well
- @ Abandoned - Gas Injector
- ⊗ Bottom hole Injector After Gas Production
- ⊗ Bottom hole Plugged & Abandoned Gas Condensate
- ⊗ Bottom hole Suspended Unknown Well
- ⊗ Bottom hole Suspended Gas Shows
- ⊗ Bottom hole Suspended Oil Producer
- ⊗ Bottom hole Completed Gas Injector + Oil & Gas
- ⊗ Bottom hole Completed Water Injector + Gas Shows
- ⊗ Bottom hole Completed Gas Well + Oil Shows
- ⊗ Bottom hole Completed Oil Well + Gas Shows
- ! Bottom hole Plugged & Abandoned Gas Shows
- \$ Bottom hole Plugged & Abandoned Dry Well + Gas Shows
- ⊗ Bottom hole Junked Gas Injector + Gas Shows

PETROLEUM Marker Styles - All Categories

- W Bottom hole Junked Water Injector + Oil Shows
- ⊕ Bottom hole Junked Oil Well + Gas Shows
- ⊖ Bottom hole Junked Tight Well
-) Bottom hole Suspended Oil & Gas Well
- A Bottom hole Suspended Tight Well
- ⊕ Bottom hole Proposed Well Water Injection
- = Bottom hole New Field Wildcat
- = Bottom hole Temperature Gradient
- ⊖ Bottom hole Service Well or Unclassified
- = Bottom hole Combination Oil & Observation
- = Bottom hole Combination Oil & Dry Hole
- ⊕ Bottom hole Multiple Oil & Gas Producer
- = Bottom hole Iodine Well
- = Bottom hole Hot Dry Rock
- ⊕ Bottom hole Gas & Condensate Well
- > Bottom hole Awaiting Testing
- = Injector Well
-) Injector After Oil Production
- ⊕ Plugged & Abandoned Gas Producer + Oil Shows
- ⊖ Suspended Gas Injector
- ! Suspended Gas Producer
- ⊕ Suspended Dry Well
- ⊖ Completed Gas Injector + Oil Shows
- ⊕ Completed Water Injector
- ⊕ Completed Multiple Gas Well
- ⊕ Completed Oil Well + Gas Shows
- ⊕ Plugged & Abandoned Water Well
- ⊖ Bottom hole Injector After Oil Production + Gas
-) Bottom hole Plugged & Abandoned Oil & Gas Producer
- ⊕ Bottom hole Suspended Observation Well
- ⊕ Bottom hole Suspended Gas Producer + Oil Shows
- ⊕ Bottom hole Suspended Tight Well
- ⊖ Bottom hole Completed Gas Injector + Gas Shows
- Y Bottom hole Completed Water Injector + Oil Shows
- ⊕ Bottom hole Completed Multiple Gas Well
- ⊕ Bottom hole Oil Producer









PETROLEUM Marker Styles - All Categories

- ⊞ Bottom hole Plugged & Abandoned Gas Well + Oil Shows
- ⊞ Bottom hole Plugged & Abandoned Dry Well + Oil Shows
- ⊞ Bottom hole Junked Gas Injector + Oil Shows
- ⊞ Bottom hole Junked Water Injector
- ⊞ Bottom hole Junked Oil Well
- ⊞ Bottom hole Junked Well
- ⊞ Bottom hole Suspended Gas Well + Oil Shows
- ⊞ Bottom hole Suspended Well + Oil & Gas Shows
- ⊞ Bottom hole Proposed Oil Well Location
- ⊞ Bottom hole Water Disposal
- = Bottom hole Outpost or Extension Test
- = Bottom hole Steam Injection
- ⊞ Bottom hole Oil Producer
- ⊞ Bottom hole Oil, Gas & Condensate
- ⊞ Bottom hole Multiple Gas Producer
- ⊞ Bottom hole Injection Well
- ⊞ Bottom hole Gas Producer
- = Bottom hole Development Well
- 1 Bottom hole Platform Well
- ⊞ Injector After Gas Condensate Production
- ⊞ Plugged & Abandoned Gas Injector
- ! Plugged & Abandoned Gas Producer
- ⊞ Suspended Water Injector
- ⊞ Suspended Oil & Gas Shows
- = Producer Well
- ⊞ Completed Gas Injector
- ⊞ Injector
- { Producer - Gas with Oil Shows
- | Producer - Oil with Gas Shows

PETROLEUM Fill Styles - All Categories

	Gravity Main
	Force Main/Purge Line/Stub Out
	Distribution Main
	Transmission Main
	Alternate Main
	Service Line
	Fire Service
	Siphon/Service Lateral
	Undetermined Source
	O2 Release Line
	Well Blue
	Well Green
	Well Red
	Well Black

PETROLEUM Colors Styles - All Categories

	Gravity Main
	Force Main/Purge Line/Stub Out
	Distribution Main
	Transmission Main
	Alternate Main
	Service Line
	Fire Service
	Siphon/Service Lateral
	Undetermined Source
	O2 Release Line
	Hazardous Waste
	Well Blue
	Well Green
	Well Red
	Well Black
	Waste Red

PETROLEUM UK Marker Styles - All Categories

- Á Abandoned - Core Hole
- B Abandoned - Dry Hole
- ⓪ Abandoned - Fire Flood Injection Well
- @ Abandoned - Gas Injector
- \$ Abandoned - Gas Shows
- # Abandoned - Injector
- p Abandoned - Oil & Gas Shows
- % Abandoned - Oil Shows
- Abandoned - Water Injector
- ⓪ Abandoned Air Injection Well
- Abandoned Air Storage Well
- # Abandoned Gas and Condensate Well
- 3 Abandoned Gas Injection Well
- J Abandoned Gas Storage Well
- ! Abandoned Gas Well
- ± Abandoned Geothermal Well
- ⓪ Abandoned Injection Well
- ⊖ Abandoned Non-Hydrocarbon Materials Well
- Abandoned Observation Well (UNDIF)
-) Abandoned Oil and Gas Well
- J Abandoned Oil Producer Converted to Gas Storage
- B Abandoned Oil Well
- N Abandoned Propane Injection Well
- Á Abandoned Service Well
- ‡ Abandoned Steam Injection Well
- . Abandoned Steam Well
- ∩ Abandoned Struct. or Strat. Test
- P Abandoned Water Injection Well
- ¥ Abandoned Water Well
- 5 Air Injection Well
- W Air Storage Well
- > Awaiting Testing
- > Bottom Hole Awaiting Testing
- = Bottom Hole CO2 Producer
- = Bottom Hole CO2 Injector
- = Bottom Hole Coal

PETROLEUM UK Marker Styles - All Categories

- ✕ Bottom Hole Combination Gas & Injection
- = Bottom Hole Combination Gas & Service
- = Bottom Hole Combination Injection & Service
- = Bottom Hole Combination Oil & Abandoned
- = Bottom Hole Combination Oil & Dry Hole
- = Bottom Hole Combination Oil & Observation
- = Bottom Hole Combination Oil & Service
- ≠ Bottom Hole Completed Gas Condensate Well
- Bottom Hole Completed Gas Injector & Gas Shows
- Bottom Hole Completed Gas Injector & Oil & Gas
- ⊆ Bottom Hole Completed Gas Injector & Oil Show
- ∕ Bottom Hole Completed Gas Well
- ⊆ Bottom Hole Completed Gas Well & Oil Shows
- ∕ Bottom Hole Completed Multiple Gas Well
- ∕ Bottom Hole Completed Multiple Oil & Gas Well
- ≠ Bottom Hole Completed Multiple Oil Well
- ⊆ Bottom Hole Completed Observation Well
- ∕ Bottom Hole Completed Oil & Gas Well
- ≠ Bottom Hole Completed Oil & Service Well
- ≠ Bottom Hole Completed Oil Well
- ⊆ Bottom Hole Completed Oil Well & Gas Shows
- ⊆ Bottom Hole Completed Tight Well
- ∕ Bottom Hole Completed Water Injector
- ∕ Bottom Hole Completed Water Injector & Gas Shows
- ∕ Bottom Hole Completed Water Injector & Oil & Gas Shows
- ∕ Bottom Hole Completed Water Injector & Oil Shows
- > Bottom Hole Core Hole or Core Test
- = Bottom Hole Deep Pool Test
- = Bottom Hole Development Well
- ⊆ Bottom Hole Dry Hole
- ⊆ Bottom Hole Gas & Condensate Well
- = Bottom Hole Gas Lift
- ∕ Bottom Hole Gas Producer
- = Bottom Hole Gas Shows
- = Bottom Hole Gas Storage Well
- = Bottom Hole Geopressure Well

PETROLEUM UK Marker Styles - All Categories

- = Bottom Hole Hazardous Waste Disposal - Nonnuclear
- = Bottom Hole Hazardous Waste Disposal - Nuclear
- = Bottom Hole Helium Well
- = Bottom Hole Hot Dry Rock
- 1 Bottom Hole Injection Well
- ⌒ Bottom Hole Injector After Gas Condensate Producer
- ✕ Bottom Hole Injector After Gas Production
- ✕ Bottom Hole Injector After Gas Production & Oil
- ⌒ Bottom Hole Injector After Oil Production
- ⊖ Bottom Hole Injector After Oil Production & Gas
- ⌒ Bottom Hole Injector Well
- = Bottom Hole Iodine Well
- ⊖ Bottom Hole Junked Dry Well
- ⊖ Bottom Hole Junked Dry Well & Gas Shows
- ⊖ Bottom Hole Junked Dry Well & Oil & Gas Shows
- ⊖ Bottom Hole Junked Dry Well & Oil Shows
- ⌘ Bottom Hole Junked Gas Condensate Well
- ⌘ Bottom Hole Junked Gas Injector
- ⌘ Bottom Hole Junked Gas Injector & Gas Shows
- ⌘ Bottom Hole Junked Gas Injector & Oil & Gas Shows
- ⊖ Bottom Hole Junked Gas Injector & Oil Shows
- (Bottom Hole Junked Gas Well
- ⊖ Bottom Hole Junked Gas Well & Oil Shows
- (Bottom Hole Junked Oil & Gas Well
- ⊖ Bottom Hole Junked Oil Well
- ⊖ Bottom Hole Junked Oil Well & Gas Shows
- ⊖ Bottom Hole Junked Tight Well
- † Bottom Hole Junked Water Injector
- & Bottom Hole Junked Water Injector & Gas Shows
- & Bottom Hole Junked Water Injector & Gas Shows
- W Bottom Hole Junked Water Injector & Oil Shows
- | Bottom Hole Junked Water Well
- ⊖ Bottom Hole Junked Well
- ⊖ Bottom Hole Multiple Gas Producer
- ⊖ Bottom Hole Multiple Oil & Gas Producer
- ≠ Bottom Hole Multiple Oil Producer

PETROLEUM UK Marker Styles - All Categories

- = Bottom Hole New Field Wildcat
- = Bottom Hole New Pool Wildcat
- = Bottom Hole Observation Well
- ⌊ Bottom Hole Oil & Gas Producer
- = Bottom Hole Oil & Gas Shows
- = Bottom Hole Oil (Gas Lift)
- ⌊ Bottom Hole Oil Producer
- ⌊ Bottom Hole Oil Producer
- = Bottom Hole Oil Shale
- = Bottom Hole Oil Shows
- ⌊ Bottom Hole Oil, Gas & Condensate
- = Bottom Hole Outpost or Extension Test
- 1 Bottom Hole Platform Well
- ⊠ Bottom Hole Plugged & Abandoned Dry Well
- ⊠ Bottom Hole Plugged & Abandoned Dry Well & Oil
- \$ Bottom Hole Plugged & Abandoned Dry Well & Oil Shows
- # Bottom Hole Plugged & Abandoned Gas Condensate
- 3 Bottom Hole Plugged & Abandoned Gas Injector
- ⌊ Bottom Hole Plugged & Abandoned Gas Producer
- ! Bottom Hole Plugged & Abandoned Gas Shows
- ! Bottom Hole Plugged & Abandoned Gas Well
- ⊠ Bottom Hole Plugged & Abandoned Gas Well & Oil Shows
- ⊠ Bottom Hole Plugged & Abandoned Injection Well
-) Bottom Hole Plugged & Abandoned Oil & Gas Producer
- (Bottom Hole Plugged & Abandoned Oil & Gas Well
- \$ Bottom Hole Plugged & Abandoned Oil Producer
- ⊠ Bottom Hole Plugged & Abandoned Oil Producer
- ⊠ Bottom Hole Plugged & Abandoned Oil Well
- \$ Bottom Hole Plugged & Abandoned Oil Well & Gas
- ⊠ Bottom Hole Plugged & Abandoned Tight Well
- ⊠ Bottom Hole Plugged & Abandoned Water Injector
- # Bottom Hole Plugged & Abandoned Water Well
- ⊠ Bottom Hole Plugged & Abandoned Well
- = Bottom Hole Potash Well
- = Bottom Hole Producer Well
- ⊠ Bottom Hole Proposed Oil Well Location

PETROLEUM UK Marker Styles - All Categories

- h Bottom Hole Proposed Well Gas Injector
- = Bottom Hole Proposed Well Location
- Ä Bottom Hole Proposed Well Location Tight
- ⊗ Bottom Hole Proposed Well Water Injection
- = Bottom Hole Salt Well
- Bottom Hole Service Well or Unclassified
- = Bottom Hole Shallow Pool Test
- ? Bottom Hole Steam Geothermal
- = Bottom Hole Steam Injection
- ∩ Bottom Hole Stratigraphic Test
- = Bottom Hole Sulphur Well
- Bottom Hole Suspended
- Bottom Hole Suspended Well
- ⊠ Bottom Hole Suspended Dry Well
- ≠ Bottom Hole Suspended Gas Condensate Producer
- ⊠ Bottom Hole Suspended Gas Condensate Well
- ∴ Bottom Hole Suspended Gas Injector
- ! Bottom Hole Suspended Gas Producer
- ⊠ Bottom Hole Suspended Gas Producer & Oil Shows
- \$ Bottom Hole Suspended Gas Shows
- Bottom Hole Suspended Gas Well
- ⊠ Bottom Hole Suspended Gas Well & Oil Shows
- ⊠ Bottom Hole Suspended Observation Well
- ⊠ Bottom Hole Suspended Oil & Gas Producer
- \$ Bottom Hole Suspended Oil & Gas Shows
- ∩ Bottom Hole Suspended Oil & Gas Well
- Bottom Hole Suspended Oil Producer
- \$ Bottom Hole Suspended Oil Producer & Gas Shows
- ⊠ Bottom Hole Suspended Oil Shows
- Bottom Hole Suspended Oil Well
- \$ Bottom Hole Suspended Oil Well & Gas
- ⊠ Bottom Hole Suspended Tight Well
- ⊠ Bottom Hole Suspended Unknown Well
- ∩ Bottom Hole Suspended Water Injection Well
- ⊠ Bottom Hole Suspended Water Injector
- ∩ Bottom Hole Suspended Water Well

PETROLEUM UK Marker Styles - All Categories

2 Bottom Hole Suspended Well & Gas Shows

∩ Bottom Hole Suspended Well & Oil & Gas Shows

E Bottom Hole Suspended Well & Oil Shows

= Bottom Hole Temperature Gradient

= Bottom Hole Tight Well

= Bottom Hole Unknown

= Bottom Hole Uranium

X Bottom Hole Water Injector

∧ Bottom Hole Water Well

= CO2 Producer

= CO2 Injector

= Coal

X Combination Gas & Injection

= Combination Gas & Service

= Combination Injection & Service

= Combination Oil & Abandoned

= Combination Oil & Dry Hole

= Combination Oil & Observation

= Combination Oil & Service

∩# Completed Gas Condensate Well

4 Completed Gas Injector

⊙ Completed Gas Injector & Gas Shows

Z Completed Gas Injector & Oil & Gas Shows

S Completed Gas Injector & Oil Shows

∧E Completed Gas Well

E Completed Gas Well & Oil Shows

∧E Completed Multiple Gas Well

E Completed Multiple Oil & Gas Well

∩ Completed Multiple Oil Well

B Completed Observation Well

∧E Completed Oil & Gas Well

∩ Completed Oil & Service Well

∩ Completed Oil Well

X Completed Oil Well & Gas Shows

E Completed Water Injector

E Completed Water Injector & Gas Shows

PETROLEUM UK Marker Styles - All Categories

- Ê Completed Water Injector & Oil & Gas Shows
- Υ Completed Water Injector & Oil Shows
- Ê Completed Water Well
- Β Completed Well
- 5 Converted Oil Producer to Air Injection
- U Converted Oil Producer to Air Injection - Abnd
- Converted Oil Producer to Fire Flood Injection
- a Converted Oil Producer to Fire Flood Injection
- H Converted Oil Producer to Gas Injection
- y Converted Oil Producer to Gas Injection - Abnd
- Û Converted Oil Producer to Steam Injection
- 6 Converted Oil Producer to Steam Injection
- ^ Converted Oil Producer to Water Disposal
- L Converted Oil Producer to Water Disposal - Abnd
- ↔ Converted Oil Producer to Water Injection
- ƒ Converted Water Disposal to Fire Flood Inj.- Abnd
- < Core Hole Location
- > Core Hole or Core Test
- = Deep Pool Test
- = Development Well
- ^a Dry Hole
- ⊕ Fire Flood Injection Well
- ⊕ Gas & Condensate Well
- 4 Gas Injection Well
- = Gas Lift
- Ê Gas Producer
- = Gas Shows
- = Gas Storage Well 1
- √ Gas Storage Well 2
- = Geopressure Well
- 2 Geothermal Well
- = Hazardous Waste Disposal - Nonnuclear
- = Hazardous Waste Disposal - Nuclear
- = Helium Well
- = Hot Dry Rock
- 1 Injection Well

PETROLEUM UK Marker Styles - All Categories

- 1 Injection Well (Undifferentiated)
- £ Injector
- ⌒ Injector After Gas Condensate Production
- ✕ Injector After Gas Production
- ✕ Injector After Gas Production & Oil Shows
- ✕ Injector After Oil & Gas Production
- ⌒ Injector After Oil Production
- Injector After Oil Production & Gas Shows
- = Injector Well
- = Iodine Well
- Junked - Unspecified
- ✕ Junked Gas Condensate Well
- Junked Gas Injector
- ↑ Junked Gas Injector & Gas Shows
- Z Junked Gas Injector & Oil & Gas Shows
- Y Junked Gas Injector & Oil Shows
- (Junked Gas Well
- ⌒ Junked Gas Well & Oil Shows
- (Junked Oil & Gas Well 1
- (Junked Oil & Gas Well 2
- : Junked or Junked & Abandoned
- ↑ Junked Water Injector
- ⌒ Junked Water Injector & Gas Shows
- ↑ Junked Water Injector & Oil & Gas Shows
- ↑ Junked Water Injector & Oil Shows
- £ Multiple Gas Producer
- ^ Multiple Oil & Gas Producer
-) Multiple Oil Producer
- = New Field Wildcat
- = New Pool Wildcat
- * Non-Plottable Deviated Hole
- = Observation Well
- ✕ Observation Well - Combustion, Water Flood
- ˘ Observation Well - Fresh Water
- K Observation Well - Salt Water
- . Observation Well - Steam





































PETROLEUM UK Marker Styles - All Categories

- ½ Observation Well - Temperature
- ½ Observation Well - Undifferentiated
- ∩ Observation Well - Unspecified
- = Oil (Gas Lift)
- Ē Oil & Gas Producer
- = Oil & Gas Shows
- Oil Injection Well
-) Oil Producer
- ' Oil Producer
- = Oil Shale
- = Oil Shows
- Ē Oil, Gas & Condensate
- = Outpost or Extension Test
- 1 Platform Well
- ⊞ Plugged & Abandoned Dry Well
- \$ Plugged & Abandoned Dry Well & Gas Shows
- \$ Plugged & Abandoned Dry Well & Gas Shows
- ⊞ Plugged & Abandoned Dry Well & Oil & Gas Shows
- ⊞ Plugged & Abandoned Dry Well & Oil Shows
- ⊞ Plugged & Abandoned Gas Condensate Producer
- ⊞ Plugged & Abandoned Gas Condensate Well
- ∩ Plugged & Abandoned Gas Injector
- ! Plugged & Abandoned Gas Producer
- ∩ Plugged & Abandoned Gas Producer & Oil Shows
- \$ Plugged & Abandoned Gas Shows
- ! Plugged & Abandoned Gas Well
- ∩ Plugged & Abandoned Gas Well & Oil Shows
- ∩ Plugged & Abandoned Injection Well
-) Plugged & Abandoned Oil & Gas Producer
-) Plugged & Abandoned Oil & Gas Well
- ⊞ Plugged & Abandoned Oil Producer
- \$ Plugged & Abandoned Oil Producer & Gas Shows
- ⊞ Plugged & Abandoned Oil Well
- \$ Plugged & Abandoned Oil Well & Gas Shows
- ⊞ Plugged & Abandoned Tight Well
- ∩ Plugged & Abandoned Water Injector

PETROLEUM UK Marker Styles - All Categories

- Ⓔ Plugged & Abandoned Water Well
- Ⓕ Plugged & Abandoned Well
- = Potash Well
- { Producer - Gas & Oil Shows
- | Producer - Oil & Gas Shows
- = Producer Well
- Ⓖ Producing Gas & Condensate Well
- Ⓗ Producing Gas Well
- Ⓒ Producing Non-Hydrocarbon Materials, Gases
- Ⓖ Producing Oil & Gas Well
- Ⓕ Producing Oil Well
- Ⓙ Propane Injection Well
- Ⓔ Proposed Location
- Ⓕ Proposed Oil Well Location
- Ⓗ Proposed Well Gas Injector
- = Proposed Well Location
- ! Proposed Well Location Tight
- Ⓕ Proposed Well Water Injection
- = Salt Well
- Ⓖ Service Well (Undifferentiated)
- Ⓒ Service Well or Unclassified
- = Shallow Pool Test
- Ⓒ Shut-In Suspended or Idle
- Ⓔ Shut-In, Susp. or Idle Producing Gas & Condensate
- Ⓙ Shut-In, Suspended or Idle Gas Injection Well
- Ⓒ Shut-In, Suspended or Idle Gas Well
- Ⓔ Shut-In, Suspended or Idle Injection Well
- Ⓐ Shut-In, Suspended or Idle Observation Well
- Ⓒ Shut-In, Suspended or Idle Oil Well
-) Shut-In, Suspended or Idle Producing Oil & Gas
- Ⓔ Shut-in, Suspended or Idle Steam Injection Well
- Ⓖ Shut-In, Suspended or Idle Water Disposal Well
- Ⓔ Shut-In, Suspended or Idle Water Injection Well
- Ⓖ Shut-In, Suspended or Idle Water Well
- Ⓔ Shut-In, Suspended or Idle Air Injection Well
- Ⓕ Shut-In, Suspended or Idle Fire Flood Injection Well

PETROLEUM UK Marker Styles - All Categories

-  Shut-In, Suspended or Idle Geothermal Well
-  Shut-In, Suspended or Idle Propane Injection Well
-  Shut-In, Suspended or Idle Service Well
-  Shut-In, Suspended or Idle Steam Well
-  Steam Geothermal
-  Steam Injection
-  Steam Injection Well
-  Steam Well
-  Stratigraphic Test
-  Structure or Stratigraphic Test Location
-  Surface Location
-  Suspended
-  Suspended - Injector
-  Suspended Dry Well
-  Suspended Gas Condensate Producer
-  Suspended Gas Condensate Well
-  Suspended Gas Injector
-  Suspended Gas Producer
-  Suspended Gas Producer & Oil Shows
-  Suspended Gas Shows
-  Suspended Gas Well
-  Suspended Gas Well & Oil Shows
-  Suspended Observation Well
-  Suspended Oil & Gas Producer
-  Suspended Oil & Gas Shows
-  Suspended Oil & Gas Well
-  Suspended Oil Producer
-  Suspended Oil Producer & Gas Shows
-  Suspended Oil Shows
-  Suspended Oil Well
-  Suspended Oil Well & Gas
-  Suspended Tight Well
-  Suspended Unknown Well
-  Suspended Water Injection Well
-  Suspended Water Injector
-  Suspended Water Well

PETROLEUM UK Marker Styles - All Categories

- = Suspended Well
- = Temperature Gradient
- = Tight Well
- = Unknown
- = Uranium
- Ⓚ Water Disposal Well
- = Water Injection & Supply Well
- £ Water Injection Well
- Ⓜ Water Injector
-) Well Input from PI
- [Well, Abandoned & Plugged
-) Well, Open, Blue
-) Well, Open, Green
-) Well, Open, Red
-) Well, Open, Yellow

PUBLIC SIGNS Marker Styles - All Categories

! Telephone	E No Entry 2
" Mail	F Disabled 1
# Cashier	G Disabled 2
\$ First Aid	H Library
% Lost Found Baggage	K Telegrams
& Baggage Locker	L Information I
' Elevator	M Stairs
(Men	N Stairs, Up
) Women	O Stairs, Down
* Toilets	P Escalator
+ Toilets, All	Q Escalator, Up
. Information, ?	R Escalator, Down
- Information, I	S Lost and Found
. Hotel Information 1	T Coat Check
/ Taxi	U Baggage Lockers
O Metrobus	V Left Baggage
1 Bus	W Baggage Cart
2 Rail Transportation, Trains	X Elevator
3 Rail Transportation	Y Nursery
4 Air Transportation	Z Drinking Fountain
5 Heliport	[Waiting Room, Lounge
6 Cruise Ship	\ Information
7 Car Rental] Hotel Information
8 Fuel Pump	^ Air Transportation, Airport
9 Restaurant	_ Heliport 2
: Coffee Shop	` Taxi 2
; Bar, Cocktails	a Bus 2
< Shops	b Ground Transportation
= Baggage Check	c Water Transportation
> Ticket Purchase 1	d Rent-a-Car
? Customs Inspection	e Shops, News & Gifts
@ No Smoking	f Hairdresser
A Parking	g Barber Shop
B No Parking	h Beauty Salon
C Hospital	i Ticket Purchase 2
D No Entry 1	j Baggage Check-in

PUBLIC SIGNS Marker Styles - All Categories

K Customs	± Lavatories Occupied
Departing Flights	⊘ No Waste Disposal
m Connecting Flights	⊘ No Stowage
n Passenger Pick-Up	É Smoking Permitted
O Smoking	⚡ Fasten Seat Belt
{ Litter Disposal	⊘ No Smoking 2
Ash Tray	
} Attendant Call, Unisex	
j Attendant Call, Female	
Ⓢ Attendant Call	
£ Please Lock Door	
¥ Razor Blade Disposal	
Diaper Changing Table	
.. Life Raft	
© Oxygen	
ª Flashlight	
« Battery	
↵ Air Sick Bags	
📖 Reading Light	
® Return to Seat	
– Megaphone	
° Electrical Outlet	
↗ Up	
↘ Down	
↔ Right	
↔ Left	
↙ Down, Left	
↘ Down, Right	
↖ Up, Left	
↗ Up, Right	
⊘ No Smoking	
© Fire Extinguisher	
↘ No Entry	
↘ Exit	
⊘ No Cigarette Disposal	
± Do Not Sit Here	

PUBLIC SIGNS Fill Styles - All Categories



Sign Black

Sign White



Sign Blue



Sign Red

PUBLIC SIGNS Colors Styles - All Categories

 Sign Black

 Sign White

 Sign Blue


 Sign Red


REAL ESTATE Line Styles - All Categories


 Airport

 Entertainment


 Biomedical Products

 Environmental Tech

 Biotech & Pharmaceutical

 Federally Owned


 Business Service

 Financial Service

 City Owned

 Fruit & Veg Agriculture

 Communications

 Golf & Recreation

 Computer & Electric


 Horticulture & Agriculture

 Condemned

 Lien Property

 Corporate Owned

 Medical Service

 Defense & Aircraft

 Mortgaged

REAL ESTATE Line Styles - All Categories

 Park & Open Space

 Public Owned

 Public Safety

 Recreational Goods


 Rental & Leased

 Residential

 Software

 Tourist Industry Service






















 Warehousing

 Wireless Communication

REAL ESTATE Marker Styles - All Categories

 Asterisk	 3
 Site, left	 4
 Site, right	 5
 Comp 1, right	 6
 Comp 2, right	 7
 Comp 3, right	 8
 Comp 1, left	 9
 Comp 2, left	 Tourist Industry Service
 Comp 3, left	 Business Service 2
 Rental 1, right	 Medical Service
 Rental 2, right	 Computer & Electric 2
 Rental 3, right	 Biotech & Pharmaceutical 2
 Rental 1, left	 Defense & Aircraft 2
 Rental 2, left	 Entertainment 2
 Rental 3, left	 Software & Computer Service
 Listing 1, right	 Communications 2
 Listing 2, right	 Financial Service
 Listing 3, right	 Recreational Goods 2
 Listing 1, left	 Biomedical Products 2
 Listing 2, left	 Horticulture & Agriculture 2
 Listing 3, left	 Environmental Tech 2
 Sale 1, right	 Fruit & Veg Agriculture 2
 Sale 2, right	
 Sale 3, right	
 Sale 1, left	
 Sale 2, left	
 Sale 3, left	
 Subject 1, right	
 Subject 2, right	
 Subject 3, right	
 Subject 1, left	
 Subject 2, left	
 Subject 3, left	
 0	
 1	
 2	

REAL ESTATE Fill Styles - All Categories

 Airport	 Public Owned
 Biomedical Products	 Public Safety
 Biotech & Pharmaceutical	 Recreational Goods
 Business Service	 Rental & Leased
 City Owned	 Residential
 Communications	 Software
 Computer & Electric	 Tourism Industry Service
 Condemned	 Warehousing
 Corporate Owned	 Wireless Communication
 Defense & Aircraft	
 Entertainment	
 Environmental Tech	
 Federally Owned	
 Financial Service	
 Fruit & Veg Agriculture	
 Golf & Recreation	
 Horticulture & Agriculture	
 Lien Property	
 Medical Service	
 Mortgaged	
 Park & Open Space	

REAL ESTATE Text Styles - All Categories

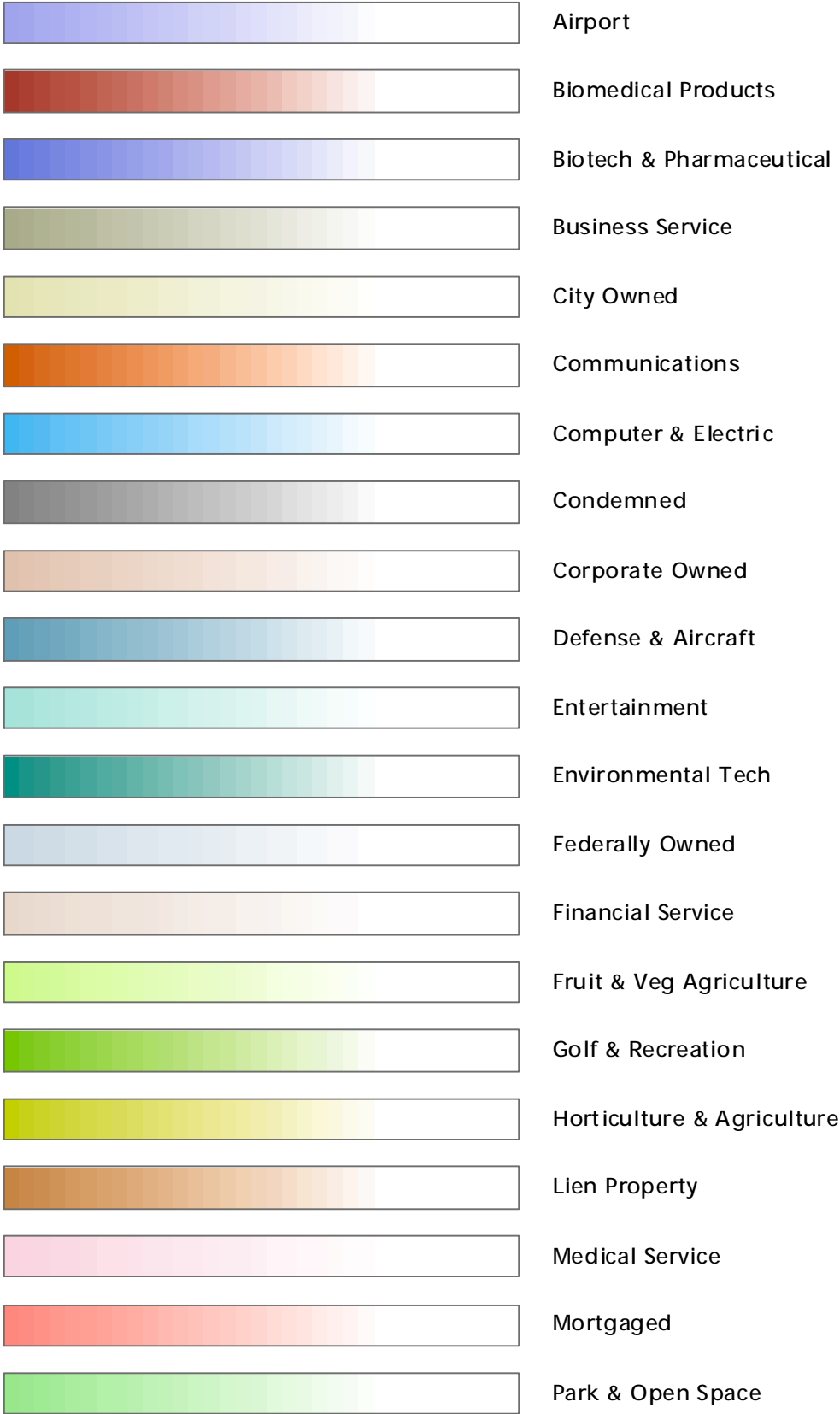
AaBbYyZz Realtor

AaBbYyZz Client

REAL ESTATE Colors Styles - All Categories

 Fruit & Veg Agriculture 2	 Warehousing
 Marker Black	 Airport
 Software	 Public Safety
 Medical	 City Owned
 Tourist Industry Service	 Public Owned
 Business Service	 Wireless Communication
 Medical Service	 Mortgaged
 Computer & Electric	 Lien Property
 Biotech & Pharmaceutical	 Federally Owned
 Defense & Aircraft	 Residential
 Entertainment	 Corporate Owned
 Software & Computer Service	 Rental Listing
 Communications	 Park & Open Space
 Financial Service	 Golf & Recreation
 Recreational Goods	 Biomedical Products 2
 Biomedical Products	 Biotech & Pharmaceutical 2
 Horticulture & Agriculture	 Business Service 2
 Environmental Tech	 Communications 2
 Fruit & Veg Agriculture	 Computer & Electric 2
 Condemned	 Defense & Aircraft 2
 Rental & Leased	 Entertainment 2

REAL ESTATE Color Ramps Styles - All Categories



REAL ESTATE Color Ramps Styles - All Categories



Public Owned



Public Safety



Recreational Goods



Rental & Leased



Residential




Software



Tourist Industry Service













































Warehousing



Wireless Communication

SOILS EURO Fill Styles - All Categories

 ACRISOLS	 Luvic Chernozems
 Ferric Acrisols	 PODZOLUVISOLS
 Gleyic Acrisols	 Dystric Podzoluvisols
 Humic Acrisols	 Eutric Podzoluvisols
 Orthic Acrisols	 Gleyic Podzoluvisols
 Plinthic Acrisols	 RENDZINAS
 CAMBISOLS	 Cambic Rendzinas
 Calcaric Cambisols	 Histic Rendzinas
 Chromic Cambisols	 Orthic Rendzinas
 Dystric Cambisols	 FERRALSOLS
 Eutric Cambisols	 Acric Ferrasols
 Ferralic Cambisols	 Humic Ferrasols
 Gleyic Cambisols	 Orthic Ferrasols
 Humic Cambisols	 Plinthic Ferrasols
 Calcic Cambisols	 Rhodic Ferrasols
 Vertic Cambisols	 Xanthic Ferrasols
 Gelic Cambisols	 GLEYSOLS
 CHERNOZEMS	 Calcaric Gleysols
 Glossic Chernozems	 Dystric Gleysols
 Haplic Chernozems	 Eutric Gleysols
 Calcic Chernozems	 Fluvic Gleysols




















SOILS EURO Fill Styles - All Categories

 Humic Gleysols	 Dystric Fluvisols
 Histic Gleysols	 Eutric Fluvisols
 Luvic Gleysols	 Mollic Fluvisols
 Mollic Gleysols	 Thionic Fluvisols
 Plinthic Gleysols	 KASTONozEMS
 Stagnic Gleysols	 Haplic Kastanozems
 Thionic Gleysols	 Calcic Kastanozems
 Gleic Gleysols	 Luvic Kastanozems
 PHAEozEMS	 LUvisOLS
 Calcaric Phaeozems	 Albic Luvisols
 Gleyic Phaeozems	 Chromic Luvisols
 Haplic Phaeozems	 Dystric Luvisols
 Luvic Phaeozems	 Ferric Luvisols
 Orthic Phaeozems	 Gleyic Luvisols
 LITHoSOLS	 Humic Luvisols
 Calcaric Lithosols	 Calcic Luvisols
 Dystric Lithosols	 Orthic Luvisols
 Eutric Lithosols	 Plinthic Luvisols
 Fluvic Lithosols	 Vertic Luvisols
 FLUvisOLS	 GREYzEMS
 Calcaric Fluvisols	 Gleyic Greyzem










































































































SOILS EURO Fill Styles - All Categories

 Orthic Greyzem	 REGOSOLS
 NITOSOLS	 Calcaric Regosols
 Dystric Nitosols	 Dystric Regosols
 Eutric Nitosols	 Eutric Regosols
 Humic Nitosols	 SOLONETZ
 HISTOSOLS	 Gleyic Solonetz
 Dystric Histosols	 Mollic Solonetz
 Eutric Histosols	 Orthic Solonetz
 Gelic Histosols	 ANDOSOLS
 PODZOLS	 Humic Andosols
 Ferric Podzols	 Mollic Andosols
 Gleyic Podzols	 Ochric Andosols
 Humic Podzols	 Vitric Andosols
 Leptic Podzols	 RANKERS
 Orthic Podzols	 Dystric Rankers
 Placic Podzols	 VERTISOLS
 ARENOSOLS	 Chromic Vertisols
 Albic Arenosols	 Pellic Vertisols
 Cambic Arenosols	 PLANOSOLS
 Ferralic Arenosols	 Dystric Planosols
 Luvic Arenosols	 Eutric Planosols










































SOILS EURO Fill Styles - All Categories

	Humic Planosols
	Mollic Planosols
	Solodic Planosols
	Gelic Planosols
	XEROSOLS
	Haplic Xerosols
	Calcic Xerosols
	Luvic Xerosols
	Gypsic Xerosols
	YERMOSOLS
	Haplic Yermosols
	Calcic Yermosols
	Luvic Yermosols
	Takyrlic Yermosols
	Gypsic Yermosols
	SOLONCHAKS
	Gleyic Solonchaks
	Mollic Solonchaks
	Orthic Solonchaks
	Takyrlic Solonchaks


SOILS EURO Colors Styles - All Categories

 So	 De	 Gl	 Jm	 Nd
 T	 Dg	 Gm	 Jt	 Ne
 Th	 E	 Gp	 K	 Nh
 Tm	 Ec	 Gs	 Kh	 O
 To	 Eh	 Gt	 Kk	 Od
 Tv	 Eo	 Gx	 Kl	 Oe
 U	 F	 H	 L	 Ox
 Ud	 Wd	 Hc	 La	 P
 V	 Fa	 Hg	 Lc	 Pf
 Vc	 Fh	 Hh	 Ld	 Pg
 Vp	 Fo	 Hl	 Lf	 Ph
 W	 Fp	 Ho	 Lg	 Pl
 Bv	 Fr	 I	 Lh	 Po
 Bx	 Fx	 Ic	 Lk	 Pp
 C	 G	 Id	 Lo	 Q
 Cg	 Gc	 Ie	 Lp	 Qa
 Ch	 Gd	 If	 Lv	 Qc
 Ck	 Ge	 J	 M	 Qf
 Cl	 Gf	 Jc	 Mg	 Ql
 D	 Gh	 Jd	 Mo	 R
 Dd	 Gi	 Je	 N	 Rc


SOILS EURO Colors Styles - All Categories


 Rd	 Bh
 Re	 Bk
 S	 Ws
 Sg	 Wx
 Sm	 X
 We	 Xh
 Wh	 Xk
 Wm	 Xl
 A	 Xy
 Af	 Y
 Ag	 Yh
 Ah	 Yk
 Ao	 Yl
 Ap	 Yt
 B	 Yy
 Ba	 Z
 Bc	 Zg
 Bd	 Zm
 Be	 Zo
 Bf	 Zt
 Bg	

SURVEY Line Styles - All Categories

 Range Line - Certain

 Range Line - Doubtful

 Section Line - Certain

 Section Line - Doubtful

 Fence Line

SURVEY Marker Styles - All Categories

" Peer Approved	I Northeast
; Recorded Corner Monument	J Southwest
\$ Monument Set	K Southeast
‰ Coordinates Established	L Granite Monument
* Horizontal Control Mon.	Y Witness Corner 1
, Recorded Corner	* Survey Page Round 1
. Research Assigned	Z Survey Page Round 2
1 Magnetic Monument	- Survey Page Round 3
8 Concrete Monument 2	â 8 inch Water Flow R
/ Iron Pipe	ã 8 inch Water Flow L
O Iron Rod	å 12 inch Water Flow R
(Buried Stone 1	æ 12 inch Water Flow L
- Monument Other	é 2 inch Water Flow R
& Stainless Steel Rod	ê 2 inch Water Flow L
3 Monument Box	ë 15 inch Drain Pipe R
4 Drill Hole in Box	ì 15 inch Drain Pipe L
5 Painted Target 1	í 1.5 inch Chlorine Conduit
6 Painted Target 2	î 1.5 inch Chlorine Conduit
7 Painted Target 3	N Spot Elevation 1
8 Concrete Monument 1	O Spot Elevation 2
9 Control Monument 3	P Unmonumented
: Control Monument 1	Q Boundary Monument 1
# Rejected Control Point	Q Boundary Monument 2
< Rejected Monument) Location Monument
= Control Monument 2	(Buried Stone 2
> Control Point	+ Water Tank 1
? Beacon SA	R Water Reservoir 1
@ Survey Instrument	S Water Reservoir 2
A Centerline	R Water Tank 2
B Lot Tie 1	U Gaging Station
C Lot Tie 2	M Landmark Object 1
D Tree 1	V Landmark Object 2
E Quatrefoil 1	W Boundary Monument 3
F Quatrefoil 2	Y Witness Corner 2
G Tree 2	Z Section Corner 1
H Northwest	X Water Reservoir 3

SURVEY Marker Styles - All Categories

[Spot Elevation 3

\ North

] South



















































^ East

_ West

• MN

` TN

SURVEY Fill Styles - All Categories

 Urban Suitability 1	 Bedrock 4	 Surface Drainage 2
 Urban Suitability 2	 Bedrock 5	 Surface Drainage 3
 Urban Suitability 3	 Slope 1	 Surface Drainage 4
 Urban Suitability 4	 Slope 2	 Surface Drainage 5
 Urban Suitability 5	 Slope 3	 Flood Inundation 1
 Urban Suitability 6	 Slope 4	 Flood Inundation 2
 Urban Suitability 7	 Slope 5	 Flood Inundation 3
 Urban Suitability 8	 Slope 6	 Flood Inundation 4
 Urban Suitability 9	 Slope 7	
 Urban Suitability 10	 Slope 8	
 Urban Suitability 11	 Slope 9	
 Urban Suitability 12	 Elevation 3	
 Urban Suitability 13	 Elevation 4	
 Urban Suitability 14	 Elevation 5	
 Tidal Inundation 1	 Elevation 6	
 Tidal Inundation 2	 Soil 1	
 Tidal Inundation 3	 Soil 2	
 Tidal Inundation 4	 Soil 3	
 Bedrock 1	 Soil 4	
 Bedrock 2	 Soil 5	
 Bedrock 3	 Surface Drainage 1	

SURVEY Text Styles - All Categories

AaBbYyZz Surveyor

AaBbYyZz Assessors Parcel Number

AaBbYyZz Notes

AaBbYyZz GPS coord 1

AaBbYyZz GPS coord 2

AaBbYyZz GPS coord 3

AaBbYyZz GPS coord 4

AaBbYyZz GPS coord 5

AaBbYyZz GPS coord 6

AaBbYyZz GPS coord 7

AaBbYyZz GPS coord 8

AaBbYyZz GPS coord 9

AaBbYyZz Waypoint 1























































AaBbYyZz Waypoint 2

AaBbYyZz Waypoint 3

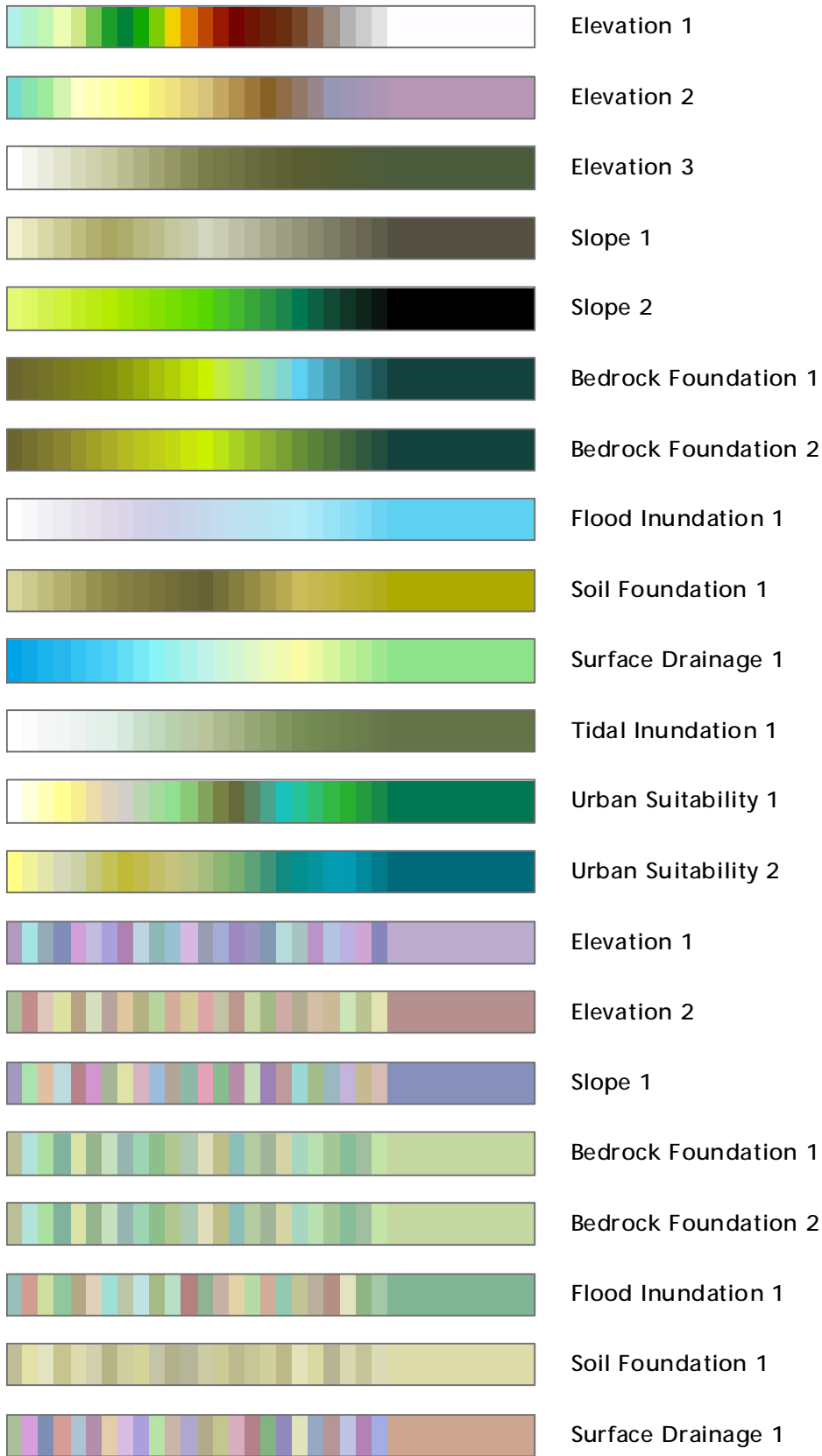
AaBbYyZz Aerial Roll Number

AaBbYyZz Aerial Frame Number


SURVEY Colors Styles - All Categories

 Bedrock 1	 Elevation 6	 Urban Suitability 6
 Bedrock 2	 Soil 1	 Urban Suitability 7
 Bedrock 3	 Soil 2	 Urban Suitability 8
 Bedrock 4	 Soil 3	 Urban Suitability 9
 Bedrock 5	 Soil 4	 Water Res Blue
 Slope 1	 Soil 5	 Black
 Slope 2	 Surface Drainage 1	 White
 Slope 3	 Surface Drainage 2	 Urban Suitability 10
 Slope 4	 Surface Drainage 3	 Urban Suitability 11
 Slope 5	 Surface Drainage 4	 Urban Suitability 12
 Slope 6	 Surface Drainage 5	 Urban Suitability 13
 Slope 7	 Flood Inundation 1	 Urban Suitability 14
 Slope 8	 Monument Red	
 Slope 9	 Flood Inundation 2	
 Tidal Inundation 1	 Flood Inundation 3	
 Tidal Inundation 2	 Flood Inundation 4	
 Tidal Inundation 3	 Urban Suitability 1	
 Tidal Inundation 4	 Urban Suitability 2	
 Elevation 3	 Urban Suitability 3	
 Elevation 4	 Urban Suitability 4	
 Elevation 5	 Urban Suitability 5	


SURVEY Color Ramps Styles - All Categories



SURVEY Color Ramps Styles - All Categories



Tidal Inundation 1

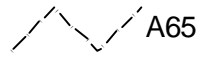


Urban Suitability 1

TRANSPORTATION Line Styles - All Categories







































TRANSPORTATION Line Styles - All Categories



TRANSPORTATION Marker Styles - All Categories

- b US Route Independent Use
- State Route Independent Use
- ÿ State Route
- % State Route WI
- # Interstate Shield 1
- / US Route 1
- O US Route 2
- 1 US Route 3
- I 2-Way
- 7 Bicycle Route
- I 3-Way
- I 4-Way
- I 5-Way
- A Advance Turn Arrow, Left Angle
- B Directional Arrow, Right
- ⌘ Directional Arrow, Left
- C Directional Arrow, Up Right
- D Directional Arrow, Up
- E Directional Arrow, 2-Way Angled
- F Directional Arrow, 2-Way Horizontal
- G Directional Arrow, 2-Way Divergent
- H Directional Arrow, 2-Way Perpendicular
- ⊘ No U Turn
- U Lane Turn Options (left)
- U Lane Turn Options (right)
- ò Trucks 1
- ó Bicycles
- ⊘ Do Not Enter 1
- û One Way, Ahead
- ÿ No Right Turn on Red
- ü Parking
- √ Crosswalk
- Ÿ Restricted Lane Ahead
- β Bicycle Lane Ahead
- á Center Lane Restriction
- < Trucks 2





































TRANSPORTATION Marker Styles - All Categories

-  Railroad Crossing 1
-  Left Turn Yield
-  Exempt
-  Bridge Closed
-  Picnicking
-  Camping 1
-  = TO
-  > END
-  ? Temporary
-  Stop
-  4-Way
-  All Way
-  4 Speed Limit 10
-  5 Speed Limit 15
-  6 Speed Limit 20
-  7 Speed Limit 25
-  8 Speed Limit 30
-  9 Speed Limit 35
-  2 Speed Limit 40
-  3 Speed Limit 45
-  4 Speed Limit 50
-  5 Speed Limit 55
-  6 Speed Limit 60
-  7 Speed Limit 65
-  A Speed Limit 70
-  @ Speed Limit 75
-  E Speed Max 50 Min 30
-  I Reduced Speed Ahead
-  J Speed Zone Ahead
-  K Do Not Pass
-  L Pass with Care
-  M Mandatory Movement (left)
-  N Mandatory Movement (right)
-  O Optional Movement (left)
-  P Optional Movement (right)
-  Q Keep Left (symbol)

TRANSPORTATION Marker Styles - All Categories

- R** Keep Right (symbol)
- S** Slower Traffic Keep Right
- T** Keep Right
- U** Keep Left
- V** Commercial Vehicles Excluded
- W** One Way, Left
- X** One Way, Right
- X** Do Not Stop on Tracks
- Z** No Parking
- E** Do Not Block Intersection
- N** Left Turn Signal
- J** Right Turn Signal
- A** No Turn on Red
- G** Keep Off Median
- G** No Right Turn (symbol)
- H** No Left Turn (symbol)
- J** No U-Turn (symbol)
- I** No Turns
- K** Mandatory Turn (left)
- L** Mandatory Turn (right)
- M** No Trucks (symbol)
- N** No Vans
- O** No Bicycles
- P** No Parking (symbol)
- Q** No Pedestrian Crossing (symbol)
- R** No Hitchhiking (symbol)
- V** Two Way Left Turn Only
- Z** Cross on Walk Signal Only
- F** Restricted Lane Ahead
- P** Restricted Lane Ends
- I** Do Not Enter 2
- @** No Motor Vehicles
- 2** One Way (enclosed in arrow)
- 3** One Way (enclosed in arrow)
- 4** Pedestrians Prohibited
- 1/2** No Parking Anytime (left)





































TRANSPORTATION Marker Styles - All Categories

-  No Parking Anytime (right)
-  No Parking 8:30 am to 5:30 pm
-  No Parking Except Sundays and Holidays
-  No Standing Anytime
-  No Parking Loading Zone
-  Reserved Parking (handicapped)
-  No Parking Bike Lane
-  No Parking Bus Stop
-  Two Hour Parking 8:30 am to 5:30 pm
-  No Parking 8:30 am to 5:30 pm
-  No Parking Bus Stop (symbol)
-  Tow-Away Zone (symbol)
-  Tow-Away Zone
-  Emergency Parking Only
-  No Pedestrian Crossing
-  No Hitchhiking
-  Use Crosswalk
-  Bicyclists Yield to Pedestrians
-  Push Button for Green Light
-  Stop Here on Red
-  Road Closed
-  Road Closed to Thru Traffic
-  Truck Route
-  Clean Up After Your Dog
-  Turn to the Right
-  Turn to the Left
-  Curve to the Right
-  Curve to the Left
-  Reverse Turn
-  Reverse Turn
-  Reverse Curve
-  Reverse Curve
-  Cross Road
-  Side Road - Right
-  Side Road - Left
-  Side Road - Right (oblique)





































TRANSPORTATION Marker Styles - All Categories

-  Side Road - Left (oblique)
-  T-Intersection Ahead
-  Stop Ahead
-  Signal Ahead
-  Merge (right)
-  Merge (left)
-  Pavement Width Transition
-  Pavement Width Transition
-  Added Lane (right)
-  Added Lane (left)
-  Road Narrows
-  Narrow Bridge
-  Narrow Bridge (symbol)
-  Divided Highway
-  Divided Highway Ends
-  Two Way Traffic
-  Steep Hill (trucks)
-  Steep Hill (bicyclists)
-  BUMP
-  DIP
-  Pavement Ends
-  Soft Shoulder
-  Slippery When Wet (symbol)
-  Rough Road
-  Low Shoulder
-  Shoulder Drop-Off
-  Hazardous Condition
-  Right Lane Ends
-  Left Lane Ends
-  Advance Railroad Warning
-  Advance Railroad Warning
-  Advance Railroad Warning
-  Bicycle Crossing
-  Pedestrian (advance warning)
-  Deer Crossing
-  Cattle Crossing

TRANSPORTATION Marker Styles - All Categories

-  Kangaroo Crossing
-  Farm Machinery Crossing
-  Equestrian Crossing
-  Fire Station
-  Snowmobile (symbol)
-  Handicapped Crossing
-  Truck (symbol)
-  Pedestrian Crossing
-  Double Arrow
-  Low Clearance
-  Dead End
-  No Outlet
-  Playground
-  Road Construction 500 Feet
-  Detour 1000 FT
-  Road Closed (street)
-  Men Working
-  Shoulder Work
-  Survey Crew
-  Blasting Zone 500 Feet
-  Blasting Zone 1000 Feet
-  Flagger
-  One Direction (right)
-  One Direction (left)
-  Two Directions
-  Chevron Alignment (right)
-  Chevron Alignment (left)
-  Hill
-  Slippery When Wet
-  Railroad Crossing 2
-  Advisory Speed Plate
-  Advisory Exit Speed Sign
-  No Passing Zone
-  500 Feet (flagger)
-  End Blasting Zone
-  Detour Sign (right)

TRANSPORTATION Marker Styles - All Categories

-  Kangaroo Crossing
-  Farm Machinery Crossing
-  Equestrian Crossing
-  Fire Station
-  Snowmobile (symbol)
-  Handicapped Crossing
-  Truck (symbol)
-  Pedestrian Crossing
-  Double Arrow
-  Low Clearance
-  Dead End
-  No Outlet
-  Playground
-  Road Construction 500 Feet
-  Detour 1000 FT
-  Road Closed (street)
-  Men Working
-  Shoulder Work
-  Survey Crew
-  Blasting Zone 500 Feet
-  Blasting Zone 1000 Feet
-  Flagger
-  One Direction (right)
-  One Direction (left)
-  Two Directions
-  Chevron Alignment (right)
-  Chevron Alignment (left)
-  Hill
-  Slippery When Wet
-  Railroad Crossing 2
-  Advisory Speed Plate
-  Advisory Exit Speed Sign
-  No Passing Zone
-  500 Feet (flagger)
-  End Blasting Zone
-  Detour Sign (right)

TRANSPORTATION Marker Styles - All Categories

- Detour Sign (left)
- Detour Arrow Sign (right)
- Detour Arrow Sign (left)
- Directional Sign (right)
- Directional Sign (left)
- Advance Turn Arrow (left)
- Advance Turn Arrow (right)
- Directional Arrow, Bicycle (right)
- Directional Arrow, Bicycle (left)
- Directional Arrow, Bicycle
- Directional Arrow, Bicycle
- Directional Arrow, Bicycle
- Directional Arrow, Bicycle
- Directional Arrow, Bicycle
- Directional Arrow, Bicycle
- Directional Arrow, Bicycle
- Directional Arrow, Bicycle
- Advance Turn Arrow (left)
- Advance Turn Arrow (right)
- Directional Arrow, Bicycle (left)
- Directional Arrow, Bicycle (right)
- Gore Sign
- Parking Area
- Park & Ride
- Telephone with Arrow
- Interstate Shield 2
- Off-Interstate Business Loop
- U.S. Route Marker for Independent Use
- U.S. Route Shield
- U.S. Route Marker for Guide Sign Use
- U.S. Route Shield
- County Route Marker
- State Route Marker
- Forest Route
- Junction Marker
- Junction Marker, Interstate





















TRANSPORTATION Marker Styles - All Categories

- B Combination Junction Sign
- D Cardinal Direction Marker - North
- E Cardinal Direction Marker - East
- F Cardinal Direction Marker - South
- G Cardinal Direction Marker - West
- H Cardinal Direction Marker - North (interstate)
- H Cardinal Direction Marker - East (interstate)
- H Cardinal Direction Marker - South (interstate)
- H Cardinal Direction Marker - West (interstate)
- N Alternate Marker
- P ALT Marker
- R Bypass Marker
- T Business Route Marker
- U Destination Sign (1)
- U Destination Sign (2)
- h Recreational and Cultural Interest Sign
- g Roadside Table
- k Telephone
- m Telephone 1/4 Mile
- O Hospital
- p Camping 2
- q Trailer Camping
- r Access for Handicapped
- S Emergency Medical Services
- t Gas
- u Diesel Gas
- V Propane Gas
- W Food
- X Lodging
- y Tourist Information
- Z Recreational Vehicle Sanitary Station
- { Library
- | Marina
- } Snow / Recreation
- i Trail
- Ⓢ Airport

TRANSPORTATION Marker Styles - All Categories

- ℳ Bus Station
- ⌘ Train Station
- ¥ Rest Area Gore
- § Police
- © Bike Route
- « Milepost Marker
- ↵ End Construction
- ® End Road Work
- ° Exit Only
- ≥ Type 1 Object Marker
- ☒ Type 2 Object Marker 2
- ¶ Type 2 Object Marker 1
- ¹ Supplemental Tourist Information
- ¼ Evacuation Route Marker
- ¾ Area Closed
- Ⓐ Fallout Shelter
- Ⓐ School (advance)
- Ⓐ School Crossing
- Ⓐ School Bus Stop Ahead
- Ⓐ School
- Ⓐ Single-Lane Pavement Marking
- Ⓐ Slow Children at Play
- Blank Standard - Octagon
- Blank Standard - Equilateral Triangle
- Blank Standard - Vertical Rectangle
- Blank Standard - Square
- Blank Standard - Diamond
- × Blank Standard - Horizontal Rectangle
- ∅ Blank Standard - Interstate Shield
- Ⓢ Blank Standard - U.S. Shield
- Ⓢ Blank Standard - Pentagon
- Ⓢ Blank Standard - County Shield
- Ⓢ Blank Standard - Circle
- Ⓢ Blank Standard - National Forest Shield
- ▷ Blank Standard - Isosceles Triangle
- Ⓢ Do Not Walk

TRANSPORTATION Marker Styles - All Categories

-  Walk 2
-  Don't Walk
-  Street Light
-  Street Light (green)
-  Street Light (yellow)
-  Street Light (red)
-  Walk 1
-  Weigh Station
-  Weight Limit 10 Tons
-  Weight Limit 8-16 Tons
-  When Flashing
-  Winding Road 2
-  Winding Road 1
-  Worker
-  Wrong Way
-  Y-Intersection Ahead
-  Yield
-  Yield to Pedestrians Crossing
-  State Route CA 1
-  State Route CA 2

TRANSPORTATION Fill Styles - All Categories



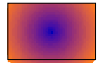
Construction Area Overlay



Noise Area Overlay



Gravel Foundation Overlay

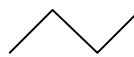


Exhaust Plume

TRANSPORTATION Colors Styles - All Categories


	B22
	B51
	Interstate Blue
	Bicycle Route Green
	Forest Route Brown
	Interstate Red
	County Route Gold
	A00
	A04
	A10
	A15
	A20
	A24
	A30
	A35
	A45
	A50
	A73

UTILITIES Line Styles - All Categories

 Parcel Line

 Stub Out

 Street Centerline

 Landscape Service

 Gravity Main


 Unknown

 Force Main

 Air Release Line


 Distribution Main

 Blow-off Line


 Transmission Main

 Service Lateral


 Private Main

 Hydrant Lateral


 Service Line

 4 wire OH Primary

 Fire Service

 3 wire OH Primary

 Siphon

 2 wire OH Primary

UTILITIES Line Styles - All Categories

 4 wire OH Secondary

 3 wire OH Secondary

 2 wire OH Secondary

 1 wire OH Secondary





































 UG Primary

 UG Secondary

UTILITIES Marker Styles - All Categories

m	amfm electric 3
n	amfm electric 4
p	amfm electric 6
r	amfm electric 8
s	amfm electric 9
t	amfm electric 10
u	amfm electric 11
v	amfm electric 12
w	amfm electric 13
x	amfm electric 14
y	amfm electric 15
	amfm electric 18
}	amfm electric 19
j	amfm electric 20
¢	amfm electric 21
£	amfm electric 22
¤	amfm electric 23
¥	amfm electric 24
!	Address Location
"	Elbow Arrestor
⊙	Pad Mount
"	OH Lighting Arrestor
⚡	CST
⊙	BTE
⊙	PJC
%	BSE
⊙	Pullbox
⊙	Service Box
V	Fuse Cabinet
β	Junction Cabinet
T	2 Compartment Switch Cabinet
U	4 Compartment Switch Cabinet
§	Empty Transformer Pad
⊙	Pad Mount
q	OH 1-Phase Transformer
n	OH 2-Phase Transformer

UTILITIES Marker Styles - All Categories

-  OH 3-Phase Transformer
-  OH Capacitor Bank
-  OH Circuit Tie (OHCTS)
-  OH Fuse Cutout (OHFC)
-  OH Pole Disconnect (OHD)
-  OH Switch
-  OH Gang Operated Air Bank
-  Fuse 1
-  Fuse 2
-  Fuse 3
-  Ground
-  PM 3-Phase Single Unit Stp Trans
-  PM 1-Phase Step Transformer
-  PM Capacitor Bank
-  UG 3-Phase Delta-Delta Bank
-  UG 3-Phase Y-Delta/Y-Y Transformer
-  UG 1-Phase Transformer
-  UG Blade Disconnect
-  UG Oil Switch
-  Vault Manhole Enclosure
-  Switch Enclosure
-  Substation
-  Work in Progress
-  Transformer
-  Slab Box
-  Slab Box
-  Open Point
-  Secondary Splice Box
-  Handhole
-  Vault 1
-  Regulator 2
-  Primary Ground
-  Primary Meter
-  Primary Pullbox
-  Steel Pole
-  Wood Pole

UTILITIES Marker Styles - All Categories

- ‰ Company Owned N-Wood Pole
- / Company Owned Wood Pole
- 2 Foreign Owned Wood Pole
- ∩ Underground Breaker
- ∩ Underground Disconnects
- ⌋ Buried Switch Enclosure
- @ Capacitor
- Capacitor
- ⊖ 200A Oil Switch w/o Tap Switch (OS3)
- ⊖ 200A Oil Switch w/Tap Switch (OS3TS)
- . Overhead Xfmer
- ⊖ Pad Mounted Switch (PMH-11)
- ∩ Pad Mounted Switch (PMH-9)
- \ Padmounted Fuse
- e Padmounted Termination Cabinet
- i Ornamental Light
- i Mastram Light
- i Raincross Light
- M Highway Light
- Street Light
- : Riser 1
- B Riser 2
- ⊖ Link Box 4 Way w/Bus Links
- ⊖ Link Box 6 Way w/Bus Links
- ⊖ Link Box 6 Way w/Bus Links
- ⊖ Link Box 6 Way w/Bus Links
- 9 NLB Elbox Livefront Closed
- 9 NLB Elbox Livefront Open
- ⊖ RA Switch 5 Way (RA5)
- 0 Air Switch 4 Way (AS4WY)
- 0 Air Fused Switch (AIRFU)
- < 600A w/200A Tap (OS2T)
- : LB Elbox Deadfront Closed
- (LB Elbox Deadfront Open
-) Fault Indicator
- L Anchor Guy 1

UTILITIES Marker Styles - All Categories

- { Anchor Guy 2
- % Breaker
- ` Manhole 2-Way
- ⌘ Manhole 3-Way
- b Manhole 4-Way
- 4 Recloser
- U Load Breaker Elbow
- Multiple Meter Service Point
- C Sectionalizer
- ! Single Meter Service Point
- Ó Automatic Reclosure Switch
- ⌋ Oil Circuit Breaker
- Ã Tape Splice
- Â Analysis Station
- ª Anode
-) Bend Fitting
- & Cap Fitting
- ¾ Cathodic Protection
- ↵ Change/Weld/Fusion
- Coupling
- ! Cross Fitting
- Å Distribution Valve
- ⊖ Drip
- Æ Emergency Valve
- Expansion Joint
- » Farm Tap
- ˘ Flange
- / Highlight Circle
- Insulated Coupling
- ± Main Cap
- d Main Cross
- Ä N
- ¿ Odorization
- (Offset Fitting
- / Pipe Casing
- 1 Rectifier

UTILITIES Marker Styles - All Categories

- q Reducer 1
- ' Reducer Fitting
- o Regulator 1
- % Saddle Fitting
- ± Service Cap
- p Service Point
- \$ Sleeve Fitting
- μ Stopper
- " Tee Fitting
- À Town Border Station
- ¶ Transition Fitting
- ¼ Warning Sign
- # Wye Fitting
- ! amfm telecom 01
- " amfm telecom 02
- \$ amfm telecom 03
- % amfm telecom 04
- & amfm telecom 05
- 0 amfm telecom 06
- 1 amfm telecom 07
- 4 amfm telecom 08
- 5 amfm telecom 09
- ? amfm telecom 10
- @ amfm telecom 11
- A amfm telecom 12
- B amfm telecom 13
- D amfm telecom 14
- G amfm telecom 15
- F amfm telecom 16
- E amfm telecom 17
- ` amfm telecom 18
- a amfm telecom 19
- b amfm telecom 20
- C amfm telecom 21
- [amfm telecom 22
- \ amfm telecom 23

UTILITIES Marker Styles - All Categories

V amfm telecom 24
W amfm telecom 25
X amfm telecom 26
Y amfm telecom 27
Z amfm telecom 28
] amfm telecom 29
^ amfm telecom 30
_ amfm telecom 31
C amfm telecom 32
H amfm telecom 33
I amfm telecom 34
J amfm telecom 35
K amfm telecom 36
L amfm telecom 37
M amfm telecom 38
N amfm telecom 39
O amfm telecom 40
P amfm telecom 41
Q amfm telecom 42
R amfm telecom 43
S amfm telecom 44
T amfm telecom 45
* amfm telecom 46
d amfm telecom 47
e amfm telecom 48
h amfm telecom 49
f amfm telecom 50
g amfm telecom 51
(Apparatus Case
g Basic Fuse
: Build-Out Capacitor
9 Build-Out Lattice
, Buried Cable
i Cellular Phone 1
j Cellular Phone 2
k Cellular Phone 3

UTILITIES Marker Styles - All Categories

- 2 Copper Cable Splice
- ; Cross Connect
- > Fiber Cable
- 3 Fiber Cable Splice
- 0 Gas Fused Switch
- U Gas Switch (GAS)
-) Handhole
- 8 Inductor
- { LB Junction 3 Way
- | LB Junction 4 Way
- E Link Box 2 Way
- 7 Load Coil
- + Manhole 2
- m Oil Switch 2 Way
- / Pedestal
- t RAC6
- S Ram Switch (RAM5)
- f Regulator Phase 1
- r Regulator Phase 2
- } Splice Device 200A
- 9 Splice Device 600A
- Tax Boundary
- 6 Telephone Pole 1
- < Telephone Pole 2
- = Telephone Pole 3
- . Terminal
- # Tower
- h UG Oil Fused Cutout
- || Wire Open Point
- ' Wire Size Change
- Y Abandoned water well
- ; Artesian Well
- » Destroyed water well
- ® Direction ground-water flow-approx (dashed)
- Direction ground-water flow-approx (solid)
- Direction of ground-water flow (hollow)

UTILITIES Marker Styles - All Categories

- ↑ Direction of ground-water flow (solid)
- ‡ Discontinued gauging station
- ^a Dry hole-Water exploration
- B Extinct Spring
- ¥ Gauging station
- Ⓒ Gauging station - Collection of WQ data
- £ Gauging station - Continuous-record
- ⊠ Gauging station - Partial record
- { Gauging station - Telephone or Radio
- ‡ Low-flow measurement station
- ¥ Measurement station without a gauge
- I Mineral Spring
- £ Non-flowing artesian well
- = Observation well water
- > Observation well water - Recorder
- | Peak-flow measurement station
- A Spring
- F Spring - Collection of Quality Data
- E Spring - Domestic water supply
- H Spring - Industrial water supply
- G Spring - Irrigation water supply
- D Spring - Public water supply
- } Stage - measurement station
- É Test hole for water
- J Thermal Spring
- Ÿ Unknown
- C Unused Spring
- < Water recharge or waste-injection well
- " Water Well
- @ Water well - Capped
- ? Water well - Shut-in
- y Water well - Unused
- Ê Well - Used for collection of data
- ' Well - Used for domestic water supply
- W Well - Used for industrial water supply
- v Well - Used for irrigation water supply

UTILITIES Marker Styles - All Categories

X Well - Used for public water supply

" Well - Used for stock water supply

Æ Air Release Valve 1

Ç Air Release Valve 2

+ Air Vent Valve

¼ amfm water 01

½ amfm water 02

¾ amfm water 03

¿ amfm water 04

À amfm water 05

Á amfm water 06

Â amfm water 07

R amfm water 08

N amfm water 09

O amfm water 10

Q amfm water 11

È Backwater Valve

, Blow-off Valve 1

É Blow-off Valve 2

- Butterfly Valve 1

Ê Butterfly Valve 2

S By-Pass Valve

Ï Check Valve

, Cleanout 1

P Cleanout 2

Ð Cleanout w/ Backflow Device

Í Cleanout w/ Backwater Valve

& Corporation Stop

ı Dead End

Ç Diversion Chamber

A Double Outfall

Ò Emergency Inter-tie

& Fire Detector Check Valve

Ñ Fire Hydrant


















S Fire Hydrant Valve

Í Fitting





UTILITIES Marker Styles - All Categories

- E Flow Meter
- . Gate Valve 1
- . Gate Valve 2
- / Gate Valve with Bypass
- F Grease Separator
- G Injection Well
- H Interconnect
- D Junction Structure
- Landscape Meter
- Landscape Meter w/ Backflow Device
- I Leak
- ä Lift Station 1
- J Lift Station 2
- , Manhole 1
- 1 Manhole Valve
- ↑ Manifold Meter
- 4 Metering Station
- Modeling Node
- L Monitor Well
- × Null Node
- , Observation Well
- i Plug
- * Plug Fitting
- M Pressure Reducer
- Û Pressure Regulating Station
- 3 Private Valve
- 5 Pump Station 1
- Û Pump Station 2
- 6 Re-Use Meter
- Û Reducer 2
- & Reservoir
- 7 Sampling Point 1
- ▢ Sampling Point 2
- 2 Service Connect Valve
- Û Service Meter
- ⊞ Service Meter w/ Backflow Device



































UTILITIES Marker Styles - All Categories

- Y Service Node
- @ Single Outfall
- è Star
- 8 Sulfide Test Station
- 9 Tank
- 0 Tapping Valve
- : Telemetry
- ⊘ Treatment Plant 1
- ; Treatment Plant 2
- ⋈ Triple Outfall
- < Tunnel Door
- > Tunnel Shaft
- = Tunnel Vent
- └ Turbine Meter
- ? Vault 2
- K Vortex Manhole
- Well
-  Abandon
-  Access Point
-  Anchor Guy 3
-  Anode
-  Arrestors
-  Arrow1L
-  Arrow1R
- -Backflow
- Boundary Point
-  Breakers
-  Building
-  Building Line
-  Bus
-  Cadastral Easement
-  Cadastral Line
-  Cadastral Parcel
-  Cadastral Poly
-  Canal
-  Capacitors

UTILITIES Marker Styles - All Categories

-  Chamber
-  Circle
-  Closed
-  Curb Stop
-  Fault Ind
-  Fireline
-  Fitting
-  Flowmeter
-  Force Main
-  Fuses
-  Gas Casing
-  Gas Pipe
-  Gas Service
-  Gravity Main
-  Ground
-  Hydrant
-  Hydrant Line
-  Lateral
-  Lift Station 3
-  Manhole 3
-  Measure
-  Metering Station
-  Odorizer
-  Open Points
-  Other Line
-  Other Point
-  Outfall
-  Phase
-  Poles Equip
-  Primary Cond.
-  Pump Station
-  Reclosers
-  Rectifier
-  Regulator
-  Reservoir
-  Risers

UTILITIES Marker Styles - All Categories

-  Sectionalizers
-  Service Drop
-  Service Pipe
-  Service Point
-  Siphon
-  Span Guys
-  Station
-  Step Trans
-  Storm Inlet
-  Street Edge
-  Street Light
-  Substation
-  Surge Relief
-  Switch Cable
-  Switches
-  Test Point
-  Transformers
-  Treatment Plant
-  Tunnel
-  Tunnel Door
-  Tunnel Shaft
-  Tunnel Vent
-  Under Linear
-  Under Structure
-  Valve
-  Voltage Regulator
-  Warning Sign
-  Wastewater Vault
-  Water Conduit
-  Water Leak
-  Water Pipe
-  Water Tank
-  Water Vault
-  Water Well


UTILITIES Fill Styles - All Categories

	Gravity
	Force
	Transmission
	Fire Service
	Siphon
	Stub Out
	Landscape Service
	Unknown
	Transmission
	Air Release
	Blow-off Area
	Service
	Hydrant
	OH Secondary
	UG Primary

UTILITIES Colors Styles - All Categories

 Gravity	 Highlight
 Force	 Black
 Transmission	 Primary
 Fire Service	 Work in Progress
 Siphon	 Null Node
 Stub Out	 Link Box
 Landscape Service	 White
 Unknown	
 Air Release	
 Blow-off Area	
 Service	
 Hydrant	
 OH Secondary	
 UG Primary	
 Pad Yellow	
 Pad Green	
 Lighting Blue	
 Fuse	
 Phase	
 Not Owned	
 Riser	

WATER WASTEWATER Line Styles - All Categories

 PressurizedMain - Default

 Irrigation

 Vacuum

 Industrial

 PipeBridge


 GravityMain - Default

 Pressure

 Collector

 Force

 Culvert

 LateralLine - Default

 InlineStorage

 Domestic

 InvertedSiphon

 Fire

 OpenChannel


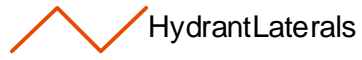
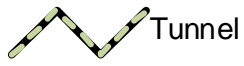
 Combination

 Outfall
























































 Commercial

 Overflow


























WATER WASTEWATER Line Styles - All Categories



WATER WASTEWATER Marker Styles - All Categories

 AirControl	 Gate
 AirGap	 Hydrant
 AirRelease	 Inspection
 Altitude	 Jet
 Anode	 JunctionChamber
 AtmosphericVacuum	 LampHole
 AxialFlow	 LateralPoint
 BackflowControl	 Leak
 Ball	 LiftStation
 Bend	 Magnetic
 Butterfly	 MagneticOrifice
 Cap	 Maintenance
 CatchBasin	 Manhole
 Centrifugal	 Meter - Default
 Cleanout	 MeterTurbine
 Cleanout - Default	 ModifiedVenturi
 ClearWell	 Multijet
 Combination	 NetworkStructure - Default
 Compound	 Offset
 Cone	 OperationsRecord - Default
 ControlValve - Default	 OrificePlate
 Coupling	 Pito
 Cross	 Plug
 Current	 PositiveDisplacement
 DetectorCheck	 PressureVacuum
 DischargePoint	 ProductionWell
 DischargeStructure	 Propeller
 DiversionChamber	 Proportional
 DiversionPoint	 Pump - Default
 DoubleCheck	 PumpStation
 EnclosedStorageFacility	 Reciprocating
 ExpansionJoint	 ReducedPressureBackflow
 Fitting - Default	 Reducer
 FlowTube	 Repair
 Flume	 Riser
 FlushingStructure	 Rotary

WATER WASTEWATER Marker Styles - All Categories

-  RPZ
-  Saddle
-  SamplingStation
-  ScadaSensor
-  Screw
-  Sewer Junctions
-  SimpleCheck
-  Sleeve
-  Sonic
-  SplitManhole
-  StorageBasin
-  SystemValve - Default
-  R Tap
-  Tee
-  TideChamber
-  TreatmentPlant
-  Turbine
-  Vacuum
-  VacuumBreaker
-  VacuumRelease
-  Venturi
-  Water Junctions
-  Weir
-  Weld
-  Wye
















































WATER WASTEWATER Fill Styles - All Categories

	WaterStructure - Default		Casing - Default
	DischargeStructure		Casement
	LiftStation		ConduitBridge
	TreatmentPlant		ProtectiveTunnel
	TideChamber		AccessTunnel
	StorageBasin		EnclosedStorageFacility
	SplitManhole		
	PumpStation		
	ProductionWell		
	JunctionChamber		
	DiversionPoint		
	DiversionChamber		
	UndergroundEnclosure - Default		
	MeterBox		
	ValveVault		
	Vault		
	ThrustProtection - Default		
	Anchor		
	Blocking		
	Deadman		
	Kicker		

WATER WASTEWATER Text Styles - All Categories

AaBbYyZz	Anode
AaBbYyZz	Casing
AaBbYyZz	CatchBasin
AaBbYyZz	CleanOut
AaBbYyZz	ControlValve
AaBbYyZz	DischargePoint
AaBbYyZz	Fitting
AaBbYyZz	GravityMain
AaBbYyZz	LateralLine
AaBbYyZz	LateralPoint
AaBbYyZz	Manhole
AaBbYyZz	Meter
AaBbYyZz	NetworkStructure
AaBbYyZz	PressurizedMain
AaBbYyZz	Pump
AaBbYyZz	ScadaSensor
AaBbYyZz	SewerGN_Junctions
AaBbYyZz	SpatialOperationsRecord
AaBbYyZz	SystemValve
AaBbYyZz	ThrustProtection
AaBbYyZz	UndergroundEnclosure
AaBbYyZz	WaterStructure

WATER WASTEWATER Colors Styles - All Categories

 255 255 255	 76 115 0	 0 0 0
 0 0 0	 190 232 255	 232 190 255
 168 0 0	 168 112 0	 223 115 255
 0 77 168	 0 76 115	 197 0 255
 255 255 0	 255 85 0	 132 0 168
 0 197 255	 205 205 102	
 255 170 0	 125 201 163	
 255 0 0	 214 217 128	
 85 255 0	 119 156 93	
 230 0 169	 134 219 129	
 169 0 230	 180 181 134	
 211 255 190	 166 224 222	
 0 0 255	 101 163 160	
 224 170 15	 183 227 138	
 171 205 102	 157 161 92	
 122 142 245	 151 189 140	
 0 255 197	 107 181 123	
 0 56 147	 238 241 160	
 170 255 0	 230 221 53	
 0 115 76	 250 236 200	
 104 104 104	 179 169 70	

WEATHER Line Styles - All Categories



Cold Front 1



Stationary Front 3



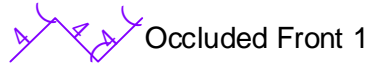
Cold Front 2



Stationary Front 4



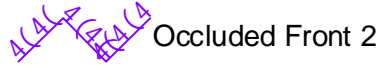
Cold Front 3



Occluded Front 1



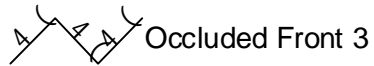
Cold Front 4



Occluded Front 2



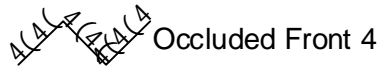
Warm Front 1



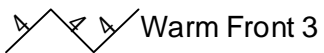
Occluded Front 3



Warm Front 2



Occluded Front 4



Warm Front 3



Dryline



Warm Front 4



Troughs



Stationary Front 1



Ridges



Stationary Front 2




Jet Stream

WEATHER Line Styles - All Categories


 Temperature

 Pressure Contour

 Pressure Contour, Index

 Dew Point

 Vorticity

 Freezing Level

 Tropopause

WEATHER Marker Styles - All Categories

○ Evaporation	: Clear--130K
» Humidity	. Clear--135K
¾ Precipitation	' Clear--140K
∫ Temperature	< Clear--145K
~ Wind Velocity	= Clear--145K
Ä Weather Station -- Discontinued	? Scattered Clouds--5K
Weather Station -- Complete	@ Scattered Clouds--10K
Z Weather Station	A Scattered Clouds--15K
{ Evaporation	B Scattered Clouds--20K
\ Solar Radiation	C Scattered Clouds--25K
> Weather Station Equipped with Recorder	D Scattered Clouds--30K
! Clear--5K	E Scattered Clouds--35K
" Clear--10K	F Scattered Clouds--40K
# Clear--15K	G Scattered Clouds--45K
\$ Clear--20K	H Scattered Clouds--50K
% Clear--25K	I Scattered Clouds--55K
& Clear--30K	J Scattered Clouds--60K
· Clear--35K	K Scattered Clouds--65K
(Clear--40K	L Scattered Clouds--70K
) Clear--45K	M Scattered Clouds--75K
* Clear--50K	N Scattered Clouds--80K
+ Clear--55K	O Scattered Clouds--85K
, Clear--60K	P Scattered Clouds--90K
- Clear--65K	Q Scattered Clouds--95K
. Clear--70K	R Scattered Clouds--100K
/ Clear--75K	S Scattered Clouds--105K
0 Clear--80K	T Scattered Clouds--110K
1 Clear--85K	U Scattered Clouds--115K
2 Clear--90K	V Scattered Clouds--120K
3 Clear--95K	W Scattered Clouds--125K
4 Clear--100K	X Scattered Clouds--130K
5 Clear--105K	Y Scattered Clouds--135K
6 Clear--110K	Z Scattered Clouds--140K
7 Clear--115K	[Scattered Clouds--145K
8 Clear--120K] Cloudy--5K
9 Clear--125K	^ Cloudy--10K
	Cloudy--15K

WEATHER Marker Styles - All Categories

· Cloudy--20K	« Broken--55K
ª Cloudy--25K	¬ Broken--60K
º Cloudy--30K	ƒ Broken--65K
¸ Cloudy--35K	® Broken--70K
 Cloudy--40K	- Broken--75K
 Cloudy--45K	° Broken--80K
 Cloudy--50K	± Broken--85K
 Cloudy--55K	² Broken--90K
 Cloudy--60K	³ Broken--95K
 Cloudy--65K	´ Broken--100K
 Cloudy--70K	µ Broken--105K
 Cloudy--75K	¶ Broken--110K
 Cloudy--80K	· Broken--115K
 Cloudy--85K	¸ Broken--120K
 Cloudy--90K	¹ Broken--125K
 Cloudy--95K	ª Broken--130K
 Cloudy--100K	« Broken--135K
 Cloudy--105K	» Broken--140K
 Cloudy--110K	¼ Broken--145K
 Cloudy--115K	½ Overcast--5K
Cloudy--120K	¾ Overcast--10K
¡ Cloudy--125K	¿ Overcast--15K
¢ Cloudy--130K	À Overcast--20K
£ Cloudy--135K	Á Overcast--25K
¤ Cloudy--140K	Â Overcast--30K
¥ Cloudy--145K	Ã Overcast--35K
¦ Broken--5K	Ä Overcast--40K
§ Broken--10K	Å Overcast--45K
¨ Broken--15K	Ä Overcast--50K
© Broken--20K	ÿ Overcast--55K
ª Broken--25K	Þ Overcast--60K
« Broken--30K	Ë Overcast--65K
¬ Broken--35K	Ï Overcast--70K
­ Broken--40K	Ð Overcast--75K
® Broken--45K	Ó Overcast--80K
¯ Broken--50K	Ô Overcast--85K



























WEATHER Marker Styles - All Categories

ø	Overcast--90K	ü	Wind Speed--125K
×	Overcast--95K	Û	Wind Speed--130K
ø	Overcast--100K	ÿ	Wind Speed--135K
Û	Overcast--105K	þ	Wind Speed--140K
Û	Overcast--110K	ÿ	Wind Speed--145K
Û	Overcast--115K	!	Cold Front (Up)
Û	Overcast--120K	"	Cold Front (Down)
ÿ	Overcast--125K	'	Warm Front (Up)
þ	Overcast--130K	(Warm Front (Down)
ß	Overcast--135K	-	Occluded Front (Up)
à	Overcast--140K	.	Occluded Front (Down)
á	Overcast--145K	3	Stationary Front (Up)
â	Wind Speed--5K	4	Stationary Front (Down)
ã	Wind Speed--10K	=	Tornado, Funnel Cloud
ä	Wind Speed--15K	®	Thunderstorm
æ	Wind Speed--20K	Ⓐ	Thundershower (intermittent)
ç	Wind Speed--25K	Ⓔ	Snow Thunderstorm
è	Wind Speed--30K	Ⓕ	Thunderstorm with Freezing Rain
é	Wind Speed--35K	-	Thunderstorm with Hail or Ice
ê	Wind Speed--40K	⚡	Severe Thunderstorm
ë	Wind Speed--45K	⚡	Severe Thundershower (intermittent)
ì	Wind Speed--50K	⚡	Severe Snow Thunderstorm
í	Wind Speed--55K	»	Severe Thunderstorm with Freezing Rain
î	Wind Speed--60K	½	Severe Thunderstorm with Hail or Ice
ï	Wind Speed--65K	↔	Moderate Freezing Rain
ð	Wind Speed--70K	⊖	Light Freezing Rain
ñ	Wind Speed--75K]	Rain Shower
ò	Wind Speed--80K	\	Light Rain Shower
ó	Wind Speed--85K	W	Light Rain
ô	Wind Speed--90K	X	Moderate Rain
õ	Wind Speed--95K	Y	Heavy Rain
ö	Wind Speed--100K	f	Light Snow Shower
÷	Wind Speed--105K	g	Snow Shower
ø	Wind Speed--110K	í	Light Snow
ù	Wind Speed--115K	j	Moderate Snow
ú	Wind Speed--120K	k	Heavy Snow










WEATHER Marker Styles - All Categories

Rain Mixed with Hail or Ice Pellets	Fog
Hail or Ice Pellets	Fog, Dense
Moderate Freezing Drizzle	Clouds--Thick AltoStratus
Light Freezing Drizzle	Clouds--Thin AltoStratus
Light Drizzle, Mist	Clouds--Bands of Thin AltoStratus
Moderate Drizzle	Clouds--Patches of Thin AltoStratus
Heavy Drizzle	Clouds--Fair Weather Stratus
Light Hail or Ice Pellet Shower	Clouds--Partial Cirrus Cover
Hail or Ice Pellet Shower	Clouds--Complete Cirrus Cover
Ice Crystals	Clouds--Scattered Cirrus Cover
Blowing Snow, Blizzard	Clouds--Patches of Dense Cirrus Cover
Blowing Sand or Dust	Clouds--Fair Weather Cumulus
Rain-Snow Mixture	Clouds--StratoCumulus
Lightning	Haze 2
Smoke, Smog	Ice Needles 1
Pressure Center--Low	Ice Needles 2
Pressure Center--High	Ice Pellets
Watch Box--Severe Thunderstorm	Ice Fog
Watch Box--Tornado	Blowing/Drifting Snow 1
Sky Cover -- Clear	Blowing/Drifting Snow 2
Sky Cover -- 1/8	Rain Droplet
Sky Cover -- Scattered	Storm Warning
Sky Cover -- 3/8	Hurricane Warning
Sky Cover -- 4/8	Gale Warning
Sky Cover -- 5/8	Hurricane
Sky Cover -- Broken	Typhoon
Sky Cover -- 7/8	Tropical Storm
Sky Cover -- Overcast	
Sky Cover -- Obscured	
Sky Cover -- Missing	
Wind -- Calm	
Showers	
Snow	
Snow Grains	
Hail or Ice Pellets	
Haze	


















WEATHER Fill Styles - All Categories

 Rain	 Moderate Seas
 Snow	 High Seas
 Solid or Liquid Precipitation	 Very High Seas
 Mixed Solid and liquid Precipitation	 Thunderstorms
 Fog	 Tornado
 Blowing Dust	 Moderate Convective Outlook
 Light Turbulence	 High Convective Outlook
 Medium Turbulence	 Very High Convective Outlook
 Heavy Turbulence	 Storm
 Light Icing	 Hurricane
 Medium Icing	 Freeze
 Heavy Icing	 Heavy Snow
 Moisture Aloft	 Blizzard
 Marginal VFR Conditions	 Small Craft Advisory
 IFR Conditions	 Gale
 High Winds	 Storm
 Severe Weather	 Hurricane
 Air Quality	 100 Year Flood Overlay
 Moderate Fire Danger	 500 Year Flood Overlay
 High Fire Danger	 Potential Flood Overlay
 Very High Fire Danger	 Reservoir

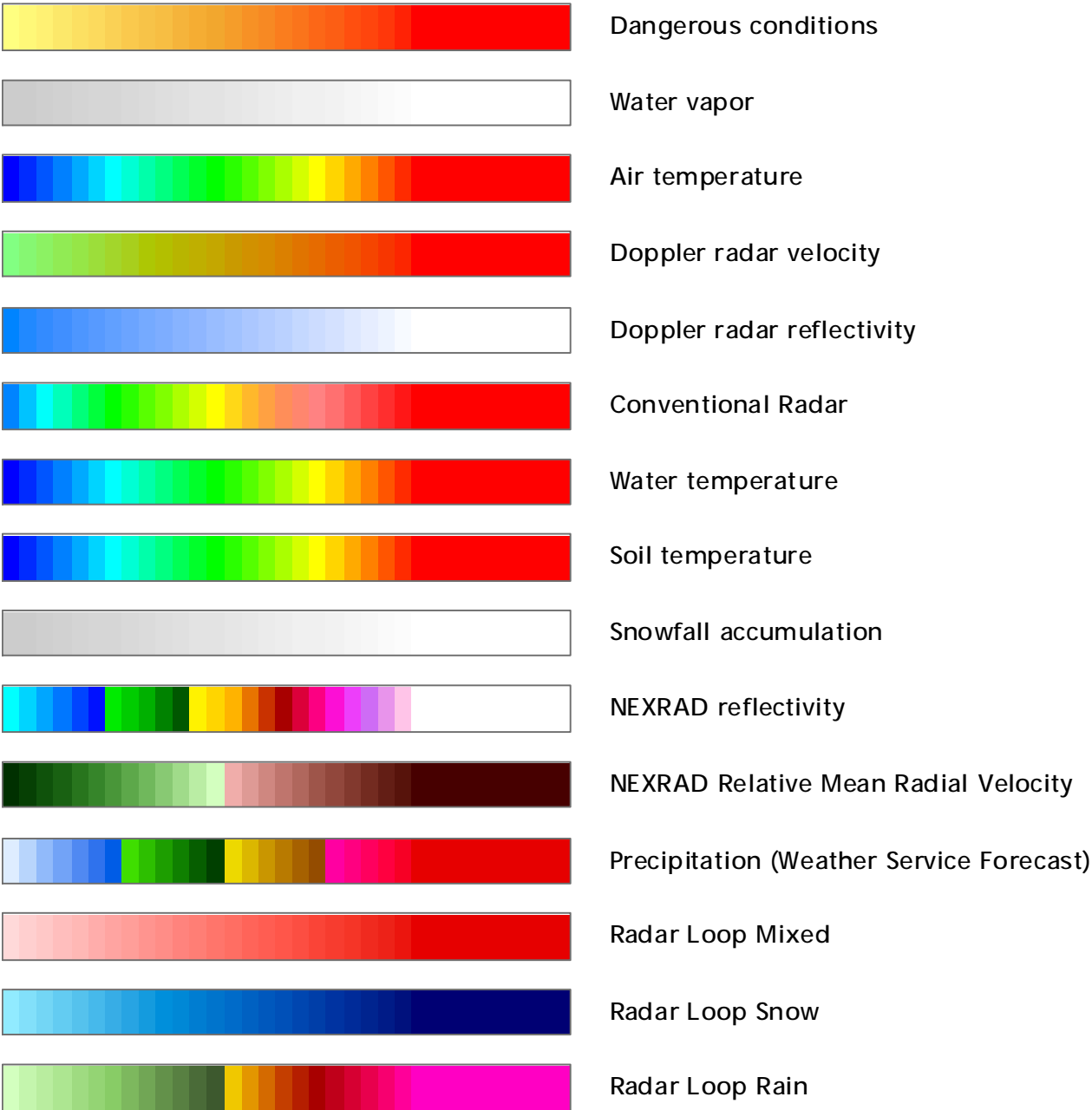
WEATHER Colors Styles - All Categories

 Slight Radar Echo	 AMS Lt Blue
 X Light Radar Echo	 AMS Purple
 Light Radar Echo	 NEXRAD RF -28
 Medium Radar Echo	 NEXRAD RF -24
 Med Heavy Radar Echo	 NEXRAD RF -20
 Heavy Radar Echo	 NEXRAD RF -16
 X Heavy Radar Echo	 NEXRAD RF -12
 No Radar Echo	 NEXRAD RF -8
 AMS White	 NEXRAD RF -4
 AMS Gray	 NEXRAD RF -0
 AMS Black	 NEXRAD RF -4
 AMS Red	 NEXRAD RF -8
 AMS Lt Red	 NEXRAD RF -12
 AMS RedOrange	 NEXRAD RF -16
 AMS Orange	 NEXRAD RF -20
 AMS Yellow	 NEXRAD RF -24
 AMS Tan	 NEXRAD RF -28
 AMS Brown	 NEXRAD RV -50
 AMS Green	 NEXRAD RV -40
 AMS Lt Green	 NEXRAD RV -30
 AMS Blue	 NEXRAD RV -10
































































WEATHER Colors Styles - All Categories

	NEXRAD RV -5
	NEXRAD RV -1
	NEXRAD RV 0
	NEXRAD RV 5
	NEXRAD RV 10
	NEXRAD RV 22
	NEXRAD RV 30
	NEXRAD RV 40
	NEXRAD RV 50
	NEXRAD RV RF
	Warm Front
	Occluded Front
	Cold Front
	Thundershower
	Snow
	Ice Crystals
	Watch Box--Tornado
































































WEATHER Color Ramps Styles - All Categories
































































WEB216 Colors Styles - All Categories

 0,0,0	 0,153,153	 51,51,0
 0,0,51	 0,153,204	 51,51,51
 0,0,102	 0,153,255	 51,51,102
 0,0,153	 0,204,0	 51,51,153
 0,0,204	 0,204,51	 51,51,204
 0,0,255	 0,204,102	 51,51,255
 0,51,0	 0,204,153	 51,102,0
 0,51,51	 0,204,204	 51,102,51
 0,51,102	 0,204,255	 51,102,102
 0,51,153	 0,255,0	 51,102,153
 0,51,204	 0,255,51	 51,102,204
 0,51,255	 0,255,102	 51,102,255
 0,102,0	 0,255,153	 51,153,0
 0,102,51	 0,255,204	 51,153,51
 0,102,102	 0,255,255	 51,153,102
 0,102,153	 51,0,0	 51,153,153
 0,102,204	 51,0,51	 51,153,204
 0,102,255	 51,0,102	 51,153,255
 0,153,0	 51,0,153	 51,204,0
 0,153,51	 51,0,204	 51,204,51
 0,153,102	 51,0,255	 51,204,102




























WEB216 Colors Styles - All Categories

 51,204,153	 102,102,0	 102,255,153
 51,204,204	 102,102,51	 102,255,204
 51,204,255	 102,102,102	 102,255,255
 51,255,0	 102,102,153	 153,0,0
 51,255,51	 102,102,204	 153,0,51
 51,255,102	 102,102,255	 153,0,102
 51,255,153	 102,153,0	 153,0,153
 51,255,204	 102,153,51	 153,0,204
 51,255,255	 102,153,102	 153,0,255
 102,0,0	 102,153,153	 153,51,0
 102,0,51	 102,153,204	 153,51,51
 102,0,102	 102,153,255	 153,51,102
 102,0,153	 102,204,0	 153,51,153
 102,0,204	 102,204,51	 153,51,204
 102,0,255	 102,204,102	 153,51,255
 102,51,0	 102,204,153	 153,102,0
 102,51,51	 102,204,204	 153,102,51
 102,51,102	 102,204,255	 153,102,102
 102,51,153	 102,255,0	 153,102,153
 102,51,204	 102,255,51	 153,102,204
 102,51,255	 102,255,102	 153,102,255
































































WEB216 Colors Styles - All Categories

 153,153,0	 204,0,153	 204,204,0
 153,153,51	 204,0,204	 204,204,51
 153,153,102	 204,0,255	 204,204,102
 153,153,153	 204,51,0	 204,204,153
 153,153,204	 204,51,51	 204,204,204
 153,153,255	 204,51,102	 204,204,255
 153,204,0	 204,51,153	 204,255,0
 153,204,51	 204,51,204	 204,255,51
 153,204,102	 204,51,255	 204,255,102
 153,204,153	 204,102,0	 204,255,153
 153,204,204	 204,102,51	 204,255,204
 153,204,255	 204,102,102	 204,255,255
 153,255,0	 204,102,153	 255,0,0
 153,255,51	 204,102,204	 255,0,51
 153,255,102	 204,102,255	 255,0,102
 153,255,153	 204,153,0	 255,0,153
 153,255,204	 204,153,51	 255,0,204
 153,255,255	 204,153,102	 255,0,255
 204,0,0	 204,153,153	 255,51,0
 204,0,51	 204,153,204	 255,51,51
 204,0,102	 204,153,255	 255,51,102
































































WEB216 Colors Styles - All Categories

 255,51,153	 255,255,0
 255,51,204	 255,255,51
 255,51,255	 255,255,102
 255,102,0	 255,255,153
 255,102,51	 255,255,204
 255,102,102	 255,255,255
 255,102,153	
 255,102,204	
 255,102,255	
 255,153,0	
 255,153,51	
 255,153,102	
 255,153,153	
 255,153,204	
 255,153,255	
 255,204,0	
 255,204,51	
 255,204,102	
 255,204,153	
 255,204,204	
 255,204,255	





















































WIN256 Colors Styles - All Categories

 0,0,0	 0,153,153	 51,51,0
 0,0,51	 0,153,204	 51,51,51
 0,0,102	 0,153,255	 51,51,102
 0,0,153	 0,204,0	 51,51,153
 0,0,204	 0,204,51	 51,51,204
 0,0,255	 0,204,102	 51,51,255
 0,51,0	 0,204,153	 51,102,0
 0,51,51	 0,204,204	 51,102,51
 0,51,102	 0,204,255	 51,102,102
 0,51,153	 0,255,0	 51,102,153
 0,51,204	 0,255,51	 51,102,204
 0,51,255	 0,255,102	 51,102,255
 0,102,0	 0,255,153	 51,153,0
 0,102,51	 0,255,204	 51,153,51
 0,102,102	 0,255,255	 51,153,102
 0,102,153	 51,0,0	 51,153,153
 0,102,204	 51,0,51	 51,153,204
 0,102,255	 51,0,102	 51,153,255
 0,153,0	 51,0,153	 51,204,0
 0,153,51	 51,0,204	 51,204,51
 0,153,102	 51,0,255	 51,204,102
































































WIN256 Colors Styles - All Categories

 51,204,153	 102,102,0	 102,255,153
 51,204,204	 102,102,51	 102,255,204
 51,204,255	 102,102,102	 102,255,255
 51,255,0	 102,102,153	 153,0,0
 51,255,51	 102,102,204	 153,0,51
 51,255,102	 102,102,255	 153,0,102
 51,255,153	 102,153,0	 153,0,153
 51,255,204	 102,153,51	 153,0,204
 51,255,255	 102,153,102	 153,0,255
 102,0,0	 102,153,153	 153,51,0
 102,0,51	 102,153,204	 153,51,51
 102,0,102	 102,153,255	 153,51,102
 102,0,153	 102,204,0	 153,51,153
 102,0,204	 102,204,51	 153,51,204
 102,0,255	 102,204,102	 153,51,255
 102,51,0	 102,204,153	 153,102,0
 102,51,51	 102,204,204	 153,102,51
 102,51,102	 102,204,255	 153,102,102
 102,51,153	 102,255,0	 153,102,153
 102,51,204	 102,255,51	 153,102,204
 102,51,255	 102,255,102	 153,102,255


WIN256 Colors Styles - All Categories


 153,153,0	 204,102,204	 255,0,51
 153,153,51	 204,102,255	 255,0,102
 153,153,102	 204,153,0	 255,0,153
 153,153,153	 204,153,51	 255,0,204
 153,153,204	 204,153,102	 255,0,255
 153,153,255	 204,153,153	 255,51,0
 204,0,51	 204,153,204	 255,51,51
 204,0,102	 204,153,255	 255,51,102
 204,0,153	 204,204,0	 255,51,153
 204,0,204	 204,204,51	 255,51,204
 204,0,255	 204,204,102	 255,51,255
 204,51,0	 204,204,153	 255,102,0
 204,51,51	 204,204,204	 255,102,51
 204,51,102	 204,204,255	 255,102,102
 204,51,153	 204,255,0	 255,102,153
 204,51,204	 204,255,51	 255,102,204
 204,51,255	 204,255,102	 255,102,255
 204,102,0	 204,255,153	 255,153,0
 204,102,51	 204,255,204	 255,153,51
 204,102,102	 204,255,255	 255,153,102
 204,102,153	 255,0,0	 255,153,153


WIN256 Colors Styles - All Categories


 255,153,204	 46,46,46	 183,183,183
 255,153,255	 52,52,52	 190,190,190
 255,204,0	 59,59,59	 196,196,196
 255,204,51	 65,65,65	 203,203,203
 255,204,102	 72,72,72	 153,204,0
 255,204,153	 78,78,78	 153,204,51
 255,204,204	 85,85,85	 153,204,102
 255,204,255	 92,92,92	 153,204,153
 255,255,0	 98,98,98	 153,204,204
 255,255,51	 105,105,105	 153,204,255
 255,255,102	 111,111,111	 153,255,0
 255,255,153	 118,118,118	 153,255,51
 255,255,204	 124,124,124	 153,255,102
 255,255,255	 131,131,131	 153,255,153
 0,0,0	 137,137,137	 153,255,204
 7,7,7	 144,144,144	 153,255,255
 13,13,13	 150,150,150	 204,0,0
 20,20,20	 157,157,157	 209,209,209
 26,26,26	 163,163,163	 216,216,216
 33,33,33	 170,170,170	 222,222,222
 39,39,39	 177,177,177	 229,229,229

WIN256 Colors Styles - All Categories

 235,235,235

 242,242,242

 248,248,248

 255,255,255